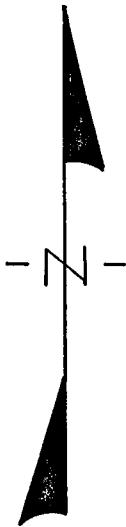


Stock No. 26273

FOREST CO SURVEYOR
FILE # 381423-19870421
DATE _____ BY _____

CERTIFIED BOUNDARY LINE ESTABLISHMENT

BEING BOUNDARY LINE FROM THE E 1/4
CORNER TO THE NE SECTION CORNER,
SECTION 23, TOWNSHIP 38 NORTH, RANGE
14 EAST, FOURTH PRINCIPAL MERIDIAN,
FOREST COUNTY, WISCONSIN

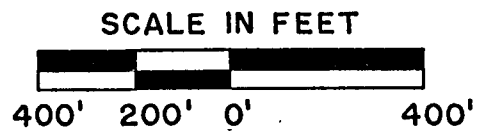


U.S.A.

PVT.

14 13
23 24

S 1° 40' 13" E
2625.25'



1/4

LEGEND

● 2 1/2" DIAMETER ALUMINUM PIPE WITH 3" DIAMETER ALUMINUM TABLE FOUND IN PLACE

Stock No. 26273

Sheet 2 of 2

SURVEY NOTES

This survey was made by the U. S. Department of Agriculture, Forest Service, for locating and marking the boundaries of U. S. Government land from the northeast section corner to the east quarter corner, Section 23, Township 38 North, Range 14 East, Fourth Principal Meridian, Forest County, Wisconsin.

The U. S. Government lands in the east half of the northeast quarter of Section 23 were acquired in 1982.

The original Government subdivision survey of this township was made in 1865.

The corner positions recovered by this survey are marked by the monument described in the map legend.

The bearings between corner positions are true bearings as determined by solar observations.

The field notes of this survey and a copy of this boundary line establishment map are on file in the Forest Supervisor's Office at Rhinelander, Wisconsin.

CORNERS RECOVERED


1. Section Corner to Sections 13-14-23-24, T.38N., R.14E.
Corner position monumented by William Cochrane (R.L.S. - 1107).
Corner certificate on file.
2. Quarter Corner to Sections 23 and 24, T.38N., R.14E.
Corner position monumented by William Cochrane (R.L.S. - 1107).
Corner certificate on file.

SURVEYOR'S AFFIDAVIT

State of Wisconsin]
County of Forest] SS

I, Alan D. Harrison, Cadastral Surveyor, USDA, Forest Service, and a registered surveyor in the State of Wisconsin, hereby certify that I have surveyed the section line from the northeast section corner to the east quarter corner, Section 23, Township 38 North, Range 14 East, Fourth Principal Meridian, State of Wisconsin.

The certified boundary line establishment map and notes herewith are a correct representation of the land surveyed. I have surveyed said boundary line in accordance with the rules for survey of the public lands and with the statutes of the State of Wisconsin.



Alan D. Harrison
Alan D. Harrison
Cadastral Surveyor, USDA, Forest Service
R.L.S., State of Wisconsin
Certificate - 1651

Plat Ready For Filing:

Dale S. Staege
District Ranger

Date of Survey: 1987

