

RECEIVED

MAY 21 20

CO. TREASURER

2-1/2" dia. aluminum monument found

A 1-1/2" dia. iron pipe was found S69°28'40"W, 21.43'

(S87° 34'W) S87° 45' 45"W

(330') 330.00'

S04° 29' 35" E 1669.13'

(461.8) 461.30' (263.50')

(S87° 34' W) S87° 45' 45"W

(406.2) 405.92'

Doc No. 212976

A 1" dia. iron pipe was found N59°11'35"W, 0.89'

(N87° 34' E) N87° 45' 45"E

399.55' (401.1)

(401.1)

Doc No. 227223

(N87° 34' E) N87° 45' 45"E

286.56'

Doc No. 191706

Doc No. 191706

Pine

Lake

West Pine Lake Road

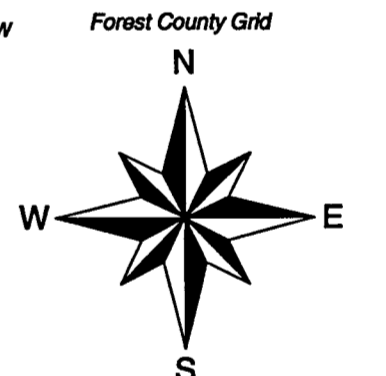
Lake Road

Road

Wisconsin Central Limited Railroad

Central Limited Railroad


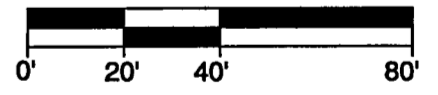
Railroad



Forest County Grid

- 1" dia. iron pipe set
- △ Computed position
- 1" dia. iron pipe found
- ⊙ 1-1/2" dia. iron pipe found
- ⊙ 1-3/4" dia. iron pipe found
- ⊙ Utility pole
- ⊙ Planted tree
- ( ) Bearing or distance of record

Scale 1" = 40'



FOREST CO SURVEYOR  
FILE # 371228-20200420  
DATE \_\_\_\_\_ BY \_\_\_\_\_


I hereby certify that I have surveyed the property shown hereon; that this map represents an accurate survey of said property to the best of my knowledge and belief; and that I have complied with the applicable requirements of the Wisconsin Administrative Code Section A-E 7.

- Notes:
1. This is a survey of the north line of Document No. 227223.
  2. This survey was done without the benefit of a title commitment. There may or may not be easements of record that benefit or burden the subject property.
  3. Field work was completed on April 2, 2020.

SHEET 1 OF 1  
DATE: 04/20/2020  
DRAWN BY: JWD  
MAP #: 2020061

Part of  
Government Lot 2  
Section 28, T 37 N, R 12 E  
Town of Hiles  
Forest County, Wisconsin

PREPARED FOR:  
  
Don Stoltz



5230 Highway 70 West  
Eagle River, WI 54521  
Phone 715.479.2570  
  
1573 Highway 51 North  
Arbor Vitae, WI 54568  
Phone 715.356.9485  
[www.mainesandassociates.com](http://www.mainesandassociates.com)

16-769

1-1/2" dia. aluminum nonument found

A 1-1/2" dia. iron pipe was found S69°28'40"W, 21.43'

(S87° 34'W) S87° 45' 45"W

(330') 330.00'

S04° 29' 35"E 1665.13'

(461.67) 461.33' 235.50' (233.50)

(S87° 34' W) S87° 45' 45"W

Doc No. 212976

Doc No. 227223

Doc No. 191706

Doc No. 191706


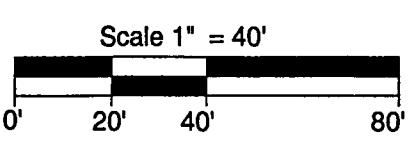
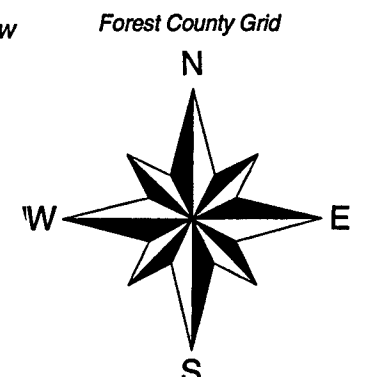
Part of Government Lot 2 Section 28, T 37 N, R 12 E Town of Hiles Forest County, Wisconsin

PREPARED FOR: Don Stoltz

FOREST CO SURVEYOR FILE # 371228-20200420 DATE BY

I hereby certify that I have surveyed the property shown hereon; that this map represents an accurate survey of said property to the best of my knowledge and belief; and that I have complied with the applicable requirements of the Wisconsin Administrative Code Section A-E 7.

- Notes: 1. This is a survey of the north line of Document No. 227223. 2. This survey was done without the benefit of a title commitment. There may or may not be easements of record that benefit or burden the subject property. 3. Field work was completed on April 2, 2020.



5230 Highway 70 West Eagle River, WI 54521 Phone 715.479.2570 1573 Highway 51 North Arbor Vitae, WI 54568 Phone 715.356.9485 www.mainesandassociates.com

SHEET 1 OF 1 MAP #: 2020061 DRAWN BY: JWD DATE: 04/20/2020

