

27-37-12

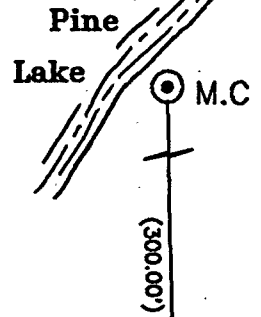
1-14-16

Plat of Survey

Being a part of
Gov't. Lot 2 of Section 22

T 37 N, R 12 E

Town of Hiles, Forest County, Wisconsin



Survey For:
Richard & Jane Martiny
W257 S4365 Shadow Ridge Dr.
Waukesha, Wisconsin 53189

Job No. 1216

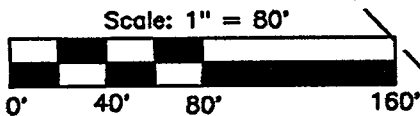
FOREST CO SURVEYOR
FILE # 371222-20121107
DATE _____ BY _____

Bearings are based on the
Section line which bears
N1°00'00"W as being of
record.

Pine

Vol. 157 P. 763

Lake



Surveyor's Certificate

I hereby certify that I have surveyed and mapped
the lands shown hereon and that, said survey and
map is a true and correct representation thereof,
and that I have complied with the Wisconsin
Administrative Code A-E 7.

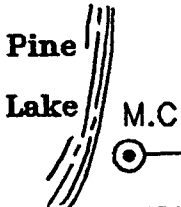
Nov. 2, 2012

Kip W. Soder
Kip W. Soder, R.L.S.#1731
Soder Surveying
P.O. Box 431
Three Lakes, WI 54589



-Legend-

- ⊙ Forest Co. aluminum cap monument found
- 1-1/4" dia. iron pipe found in place
- P.K. nail found in place
- 1" dia. iron pipe found in place
- 1" dia. iron pipe set this survey
- △ computed angle point
- () Bearing & Distance of record



Section

Line

S88°37'12"W

1222.13'

Section
Corner

22 | 23
27 | 26

