


Being a Part of
Gov't. Lot 3, Section 21
T 37 N, R 12 E
 Town of Hiles
 Forest County, Wisconsin

Scale: 1" = 30'
 0 10 20 40 60

Forest County
 Grid North
 NOTE: LEGAL DESCRIPTION
 IS PROVIDED ON A
 SEPARATE SHEET.
 FIELD WORK WAS
 COMPLETED ON OCTOBER
 16, 2017.



West 1/4
 Corner
 1310.31'
 (1310.26')

W1/16C

(N 88°18'58"E 2494.14')
 (N 88°36'04"E 2494.27')

1183.96'
 (1183.88')

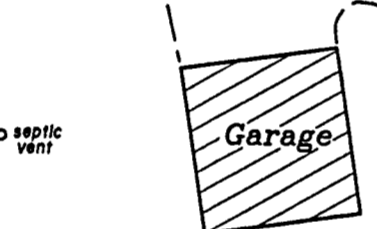
East-West 1/4 Line

M.C.

West Pine Lake Road

Volume 327, Page 299

(N 20°22'E 81')
 (N 18°21'22"E 81.36')



power pole

(S 63°E 261')
 (S 62°34'24"E 264.19')
 (S 62°18'56"E 263.98')

S 55°39'33"E
 2.20'

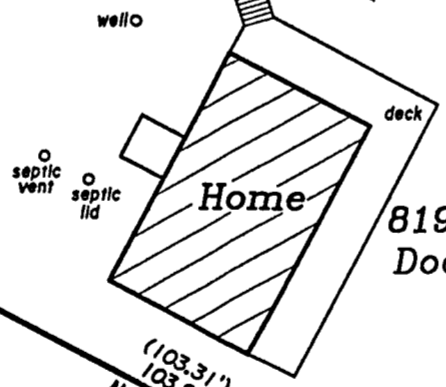
(S 52°42'W 183.78')
 (S 50°44'42"W 183.70')

(N 63°W)
 (N 62°30'24"W 59.35')
 (N 62°20'34"W 59.35')

edge of neighbor's driveway

(N 20°32'E)
 (N 27°56'49"E)
 (N 27°52'14"E)
 14.84'
 (14.93')
 (15')

overhead powerline



16-514
 8192 W Pine Lake Road
 Document No. 222932
 22,000±Sq.Ft.
 0.51±Acres

(103.31')
 (103.29')
 (S 42°25'W 100.00')
 (S 44°11'04"W 99.20')
 (S 44°58'55"W 99.21')

(20.00')
 (19.39')

Pine
 Lake

Lot 1
 Certified Survey Map Vol. 6, Page 34

-Surveyor's Certificate-

"I HEREBY CERTIFY, THAT I HAVE SURVEYED AND MAPPED THE LANDS SHOWN HEREON AND THAT, TO THE BEST OF MY KNOWLEDGE AND BELIEF, THIS SURVEY AND MAP IS A TRUE AND CORRECT REPRESENTATION THEREOF, AND THAT I HAVE COMPLIED WITH THE APPLICABLE REQUIREMENTS OF CHAPTER A-E 7 OF THE WISCONSIN ADMINISTRATIVE CODE'S MINIMUM STANDARDS FOR PROPERTY SURVEYS."

DATED THIS 9th DAY OF NOVEMBER, 2017.


THOMAS A. BOETTCHER, P.L.S. 1763

-Legend-

- ⊙ U.S. FOREST SERVICE 2-1/2" ALUMINUM CAPPED MONUMENT FOUND IN PLACE
- ⊙ U.S. FOREST SERVICE 1" ALUMINUM CAPPED MONUMENT FOUND IN PLACE
- ⊕ 1-1/4" IRON PIPE FOUND IN PLACE
- 1" IRON PIPE FOUND IN PLACE
- ⊗ 3/4" IRON ROD FOUND IN PLACE
- ⊖ 1/2" IRON PIPE FOUND IN PLACE
- () BEARING & DISTANCE OF RECORD

RECEIVED
 MAR 18 19
 CO. TREASURER

FOREST CO SURVEYOR
 FILE # 371221-20171109
 DATE _____ BY _____



Survey For
Claudine LaFleur
 3080 Lepak Lane
 Green Bay, WI 54313

SCALE: 1" = 30' DATE: 11/9/2017 DWN BY: TAB
 Drawing No. **E4210** Eagle Landmark Surveying Inc.
 5035 Hwy. 70 West, Eagle River, WI 54521
 P&F (715)479-9810 survey@eaglelandmark.com