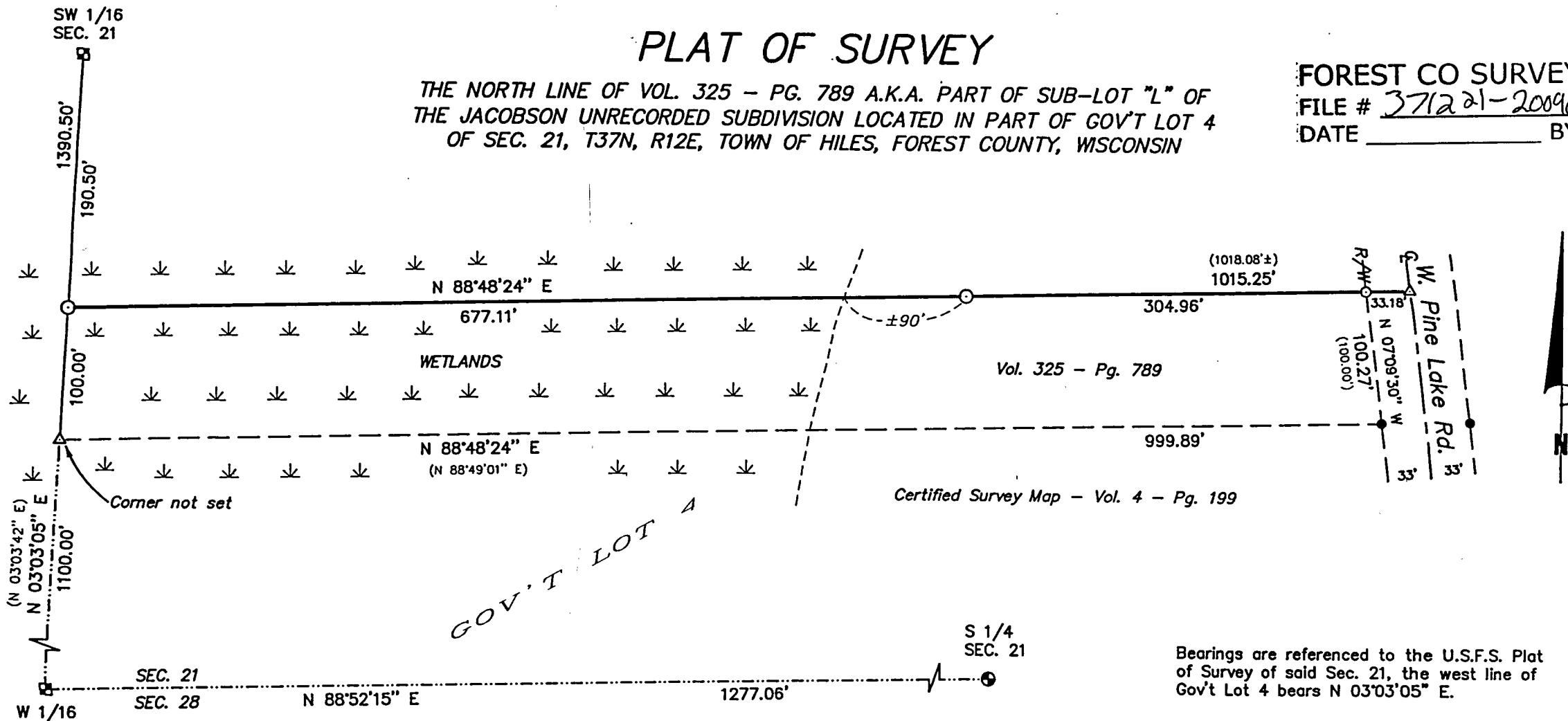


848-09

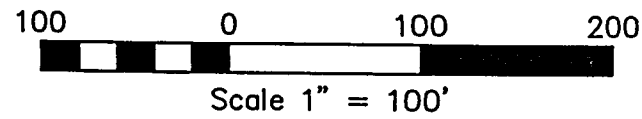
PLAT OF SURVEY

THE NORTH LINE OF VOL. 325 - PG. 789 A.K.A. PART OF SUB-LOT "L" OF THE JACOBSON UNRECORDED SUBDIVISION LOCATED IN PART OF GOV'T LOT 4 OF SEC. 21, T37N, R12E, TOWN OF HILES, FOREST COUNTY, WISCONSIN

FOREST CO SURVEYOR
FILE # 371221-20090819
DATE _____ BY _____




Bearings are referenced to the U.S.F.S. Plat of Survey of said Sec. 21, the west line of Gov't Lot 4 bears N 03°03'05" E.



SURVEYOR'S CERTIFICATE:

I, Michael A. Tremel, Registered Land Surveyor, HEREBY certify that by the order of Louis Bruenning: I have surveyed and mapped the hereon described and depicted line and the within map is a true and correct representation of the line surveyed to the best of my knowledge and belief.

8/19/09



Michael A. Tremel

LEGEND:

⊙	EXISTING 2 1/2" ALUM. PIPE MONUMENT	△	COMPUTED POSITION
⊠	EXISTING 1" ALUM. PIPE MONUMENT	()	RECORDED AS
●	EXISTING 1" IRON PIPE		
○	SET 1" X 20" IRON PIPE		
○	SET 1" X 40" IRON PIPE		

DWG. NO.: 848-09