


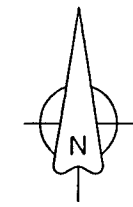
RECEIVED

MAY 15 21

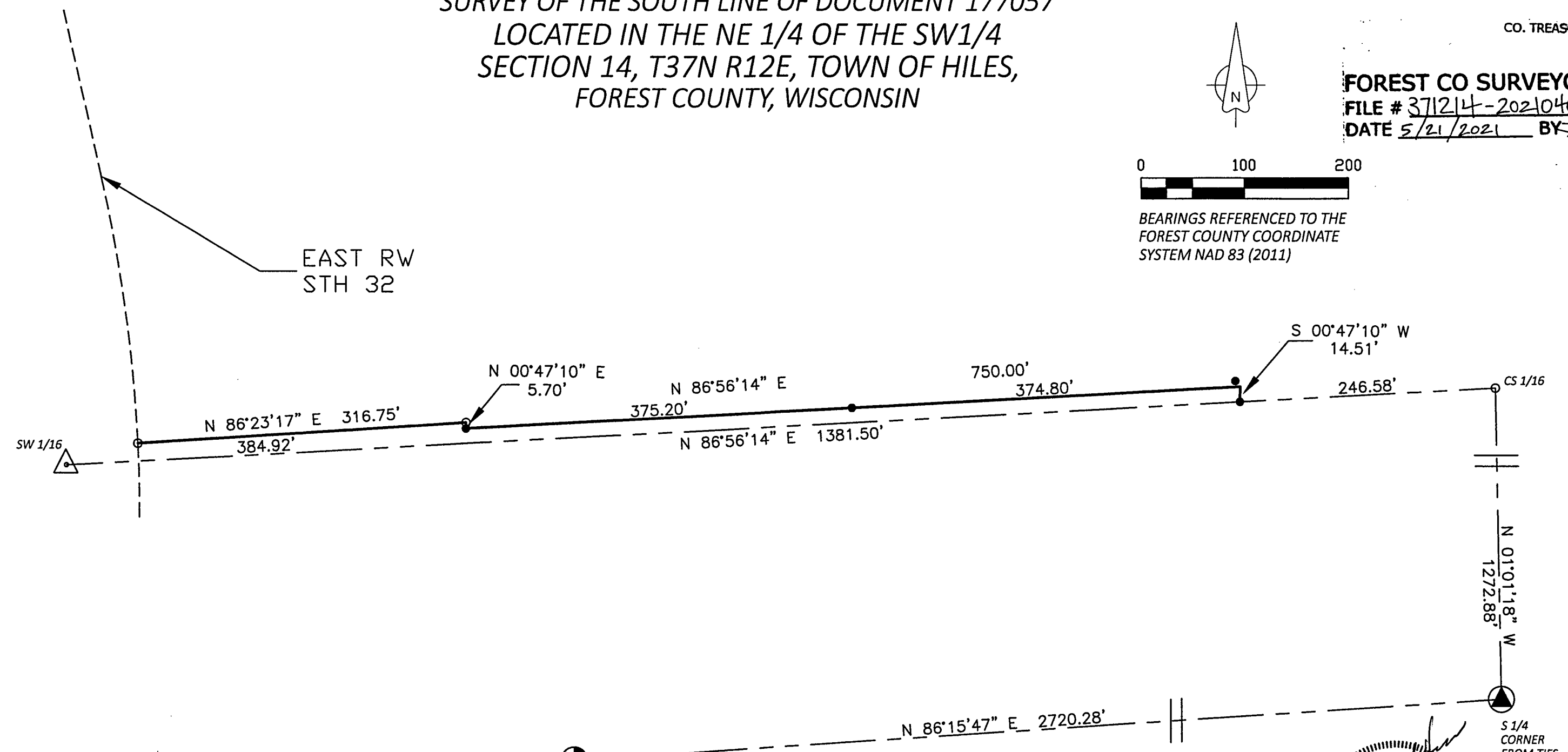
CO. TREASURER

SURVEY OF THE SOUTH LINE OF DOCUMENT 177057
LOCATED IN THE NE 1/4 OF THE SW1/4
SECTION 14, T37N R12E, TOWN OF HILES,
FOREST COUNTY, WISCONSIN

FOREST CO SURVEYOR
FILE # 371214-20210409
DATE 5/21/2021 BY MSH



BEARINGS REFERENCED TO THE
FOREST COUNTY COORDINATE
SYSTEM NAD 83 (2011)



- LEGEND
- 3/4 INCH REBAR, FOUND
 - 3/4 INCH REBAR, SET
 - △ COMPUTED POINT (NOT MONUMENTED)

FOREST CO SURVEYOR
FILE # 371214-20210409
DATE _____ BY _____

