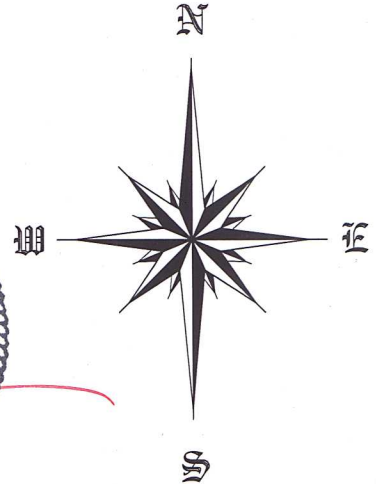



LOCATION \ DESCRIPTION

LOT 70, CERTIFIED SURVEY MAP, VOLUME 6, PAGE 204, RECORDED AS DOCUMENT NUMBER 183103, LOCATED IN THE SOUTHEAST QUARTER OF THE NORTHEAST QUARTER OF SECTION 13, T36N-R16E, TOWN OF BLACKWELL, FOREST COUNTY, WISCONSIN

SURVEYORS' CERTIFICATE

I, JEFFREY M. LIEUWEN, PROFESSIONAL LAND SURVEYOR, S-2617, HEREBY CERTIFY THAT I HAVE SURVEYED AND MAPPED THE HEREON DESCRIBED AND DEPICTED LANDS TO MY BEST KNOWLEDGE AND BELIEF.

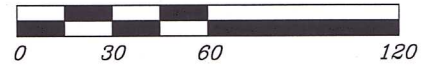


REF: EAST LINE, NORTHEAST QUARTER ASSUMED TO BEAR N00°02'09"W

LEGEND

- FOUND 1" PIPE
- FOUND 2" PIPE
- ⊙ FOUND 2" PIPE w/ BRASS CAP
- ⊠ FOUND 4" IRON POST w/ BRASS CAP

SCALE: 1" = 60'
 DATE: AUGUST 28th, 2023 A.D.
 FIELDWORK PERFORMED ON AUGUST 18th, 2023 A.D.



ROB KAMPS LAND SURVEYING
 JEFFREY M. LIEUWEN, PLS
 P.O. BOX 303
 CRIVITZ, WISCONSIN 54114-0303
 robkampslandsurveying@gmail.com

SURVEYED BY THE ORDER OF:
 THOMAS & JILL OTT
 38251 31st STREET
 BURLINGTON, WISCONSIN 53105

LOT 70
 4.07 ACRES

CURVE DATA
 I = 10°11'48"
 R = 475.00'
 ARC = 84.53'
 TAN = 4238'

FOREST CO SURVEYOR
 FILE # 361613-20230918
 DATE 02/18/2026 BY JA

CLEMENS LANE