

4/29/11

HARRY (JESS) SMITH, RLS  
CASEY J. SWANSON, RLS  
Job No. 11-5501  
Dwg. No. 55011epak

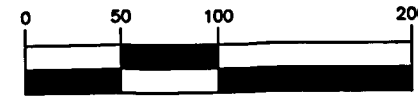


Northeast  
Surveying, Inc.  
Registered Wisconsin Land Surveyors

13418 LOGAN ROAD  
SURING WI. 54174  
920-842-2426

# PLAT OF SURVEY

PART OF GOVERNMENT LOT 1, SECTION 8, TOWNSHIP 34 NORTH RANGE 16 EAST, TOWN OF WABENO, FOREST COUNTY WISCONSIN.



GRAPHIC SCALE  
1 inch = 100 ft.

PORTIONS OF THIS BOUNDARY ARE  
BASED ON THE SUBDIVISION OF  
SECTION 8, ON FILE IN THE FOREST  
COUNTY SURVEYOR'S OFFICE. (USFS PLAT)

PRIOR TO ANY CONSTRUCTION OR OTHER LAND  
USE ACTIVITY, ALL BUILDING SETBACKS AND  
OTHER LAND USE REQUIREMENTS SHOULD BE  
VERIFIED BY THE FOREST COUNTY ZONING OFFICE.

- EXISTING FOREST COUNTY MONUMENT OF RECORD
- SET 1" x 24" IRON PIPE weighing 1.68 lbs./lin. ft.
- EXISTING 1" IRON PIPE

Bearings referenced to the south line of  
the SW 1/4 of Section 8, T34N R16E,  
RECORDED TO BEAR N89°22'54"E  
(USFS PLAT)

### SURVEYOR'S CERTIFICATE:


I, Harry J. Smith, Registered Land Surveyor, do hereby certify: That by the order and under the direction of Susanne Lepak, owner; I have surveyed, and mapped part of Government Lot 1 of Section 8, Township 34 North - Range 16 East, Town of Wabeno, Forest County, Wisconsin.

I, further certify that the within map is a true and correct representation of the exterior boundaries of the lands surveyed and that I have fully complied with the provisions of the State of Wisconsin in the surveying and mapping of same to the best of my knowledge and belief.

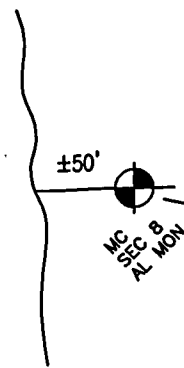
Dated this 30th day of March, 2011.

*Harry J. Smith*  
Harry J. Smith, Pres.  
NORTHEAST SURVEYING, INC.

copyright © this 30th day of March, 2011 by NORTHEAST SURVEYING INC



OTTER LAKE



VOL. 196 PG. 463  
4 CSM 121

(287.96 REC)  
288.77'  
N89°22'53"E

(266.20 REC)  
N52°59'47"E  
266.49'  
N89°22'53"E  
7.40'  
111.39'  
407.56'

S89°22'54"W  
EASTERLY ALONG SOUTH LINE (DEED)

967.56 REC/MEA --- VOL. 90 PG. 216

VOL. 164 PG. 41  
GL 1 EXCEPT PARTS SOLD

LAND BETWEEN TRAVELED R/W AND PROPERTY LINE.

VOL. 164 PG. 41  
0.141 AC.

OTTER LAKE

HOUSE  
GARAGE  
PRIVY  
WELL  
4.4'  
66.0'  
28.6'  
31.2'

VOL. 118 PG. 543  
2.603 AC.

710.24'  
694.50'  
675' TO SOUTH LINE (DEED)

560.00' (DEED)

VOL. 153  
PG. 666

SE 1/4-SW 1/4  
SW 1/4-SE 1/4

405.00' (DEED)

S 1/4 COR  
SEC 8  
AL MON

16.35'  
S00°01'24"E

NATIONAL FOREST

28-1738