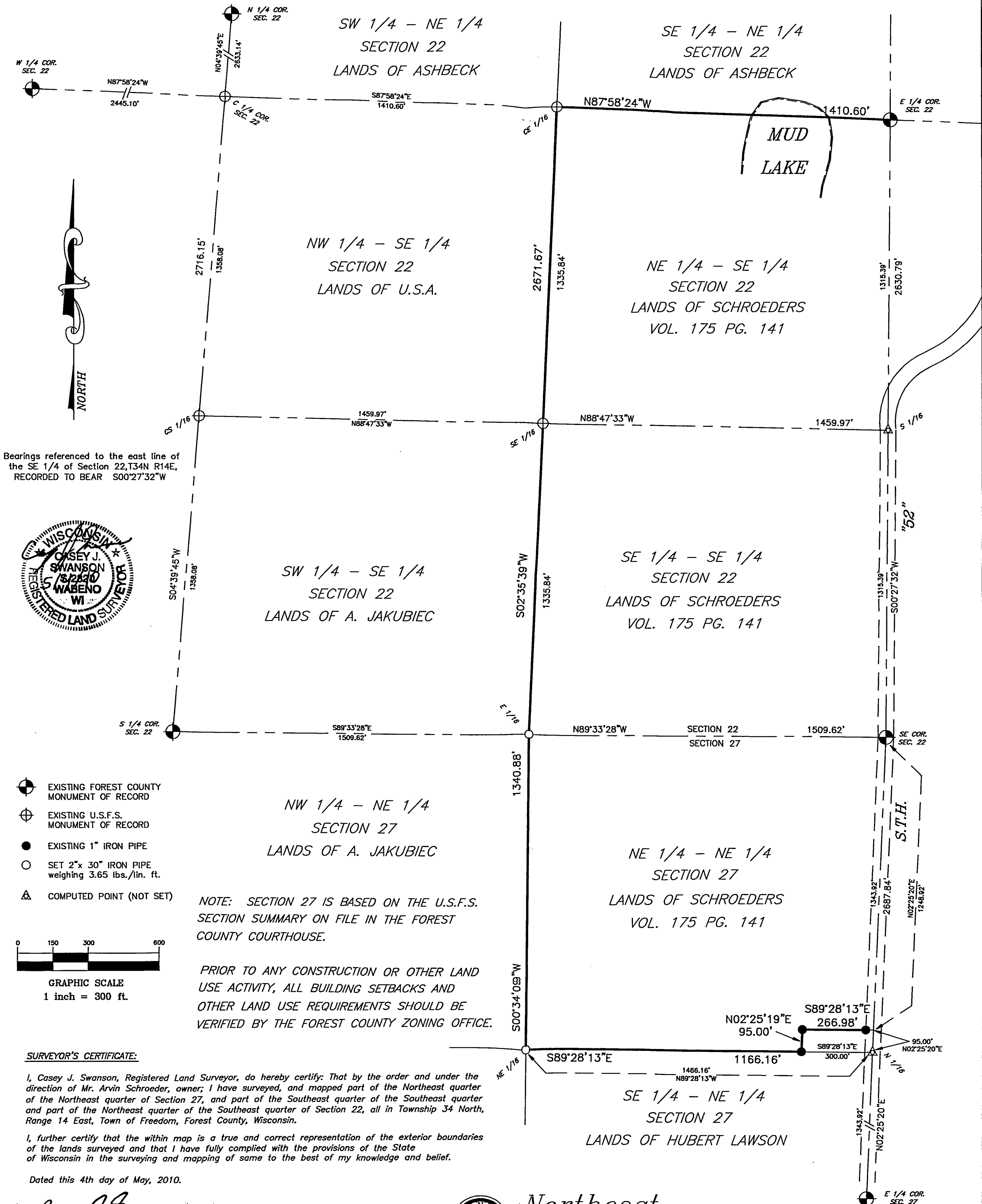
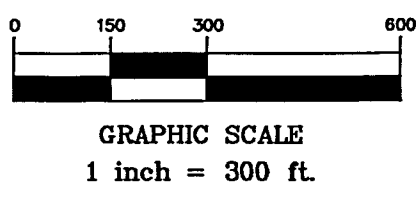


PLAT OF SURVEY

Part of the Northeast quarter of the Northeast quarter of Section 27, and part of the Southeast quarter of the Southeast quarter and part of the Northeast quarter of the Southeast quarter of Section 22, all in Township 34 North, Range 14 East, Town of Freedom, Forest County, Wisconsin.



- EXISTING FOREST COUNTY MONUMENT OF RECORD
- EXISTING U.S.F.S. MONUMENT OF RECORD
- EXISTING 1" IRON PIPE
- SET 2" x 30" IRON PIPE weighing 3.65 lbs./lin. ft.
- COMPUTED POINT (NOT SET)



SURVEYOR'S CERTIFICATE:


I, Casey J. Swanson, Registered Land Surveyor, do hereby certify: That by the order and under the direction of Mr. Arvin Schroeder, owner; I have surveyed, and mapped part of the Northeast quarter of the Northeast quarter of Section 27, and part of the Southeast quarter of the Southeast quarter and part of the Northeast quarter of the Southeast quarter of Section 22, all in Township 34 North, Range 14 East, Town of Freedom, Forest County, Wisconsin.

I, further certify that the within map is a true and correct representation of the exterior boundaries of the lands surveyed and that I have fully complied with the provisions of the State of Wisconsin in the surveying and mapping of same to the best of my knowledge and belief.

Dated this 4th day of May, 2010.

by: *Casey J. Swanson*
Casey J. Swanson, RLS
NORTHEAST SURVEYING, INC.

HARRY (JESS) SMITH, RLS
CASEY J. SWANSON, RLS
Job No. COOP
Plan No. COOP



Northeast Surveying, Inc.
Registered Wisconsin Land Surveyors

13418 LOGAN ROAD
SURING, WI 54174
920-842-2426

FOREST CO SURVEYOR
FILE # 3414-22-20100504
DATE _____ BY _____