

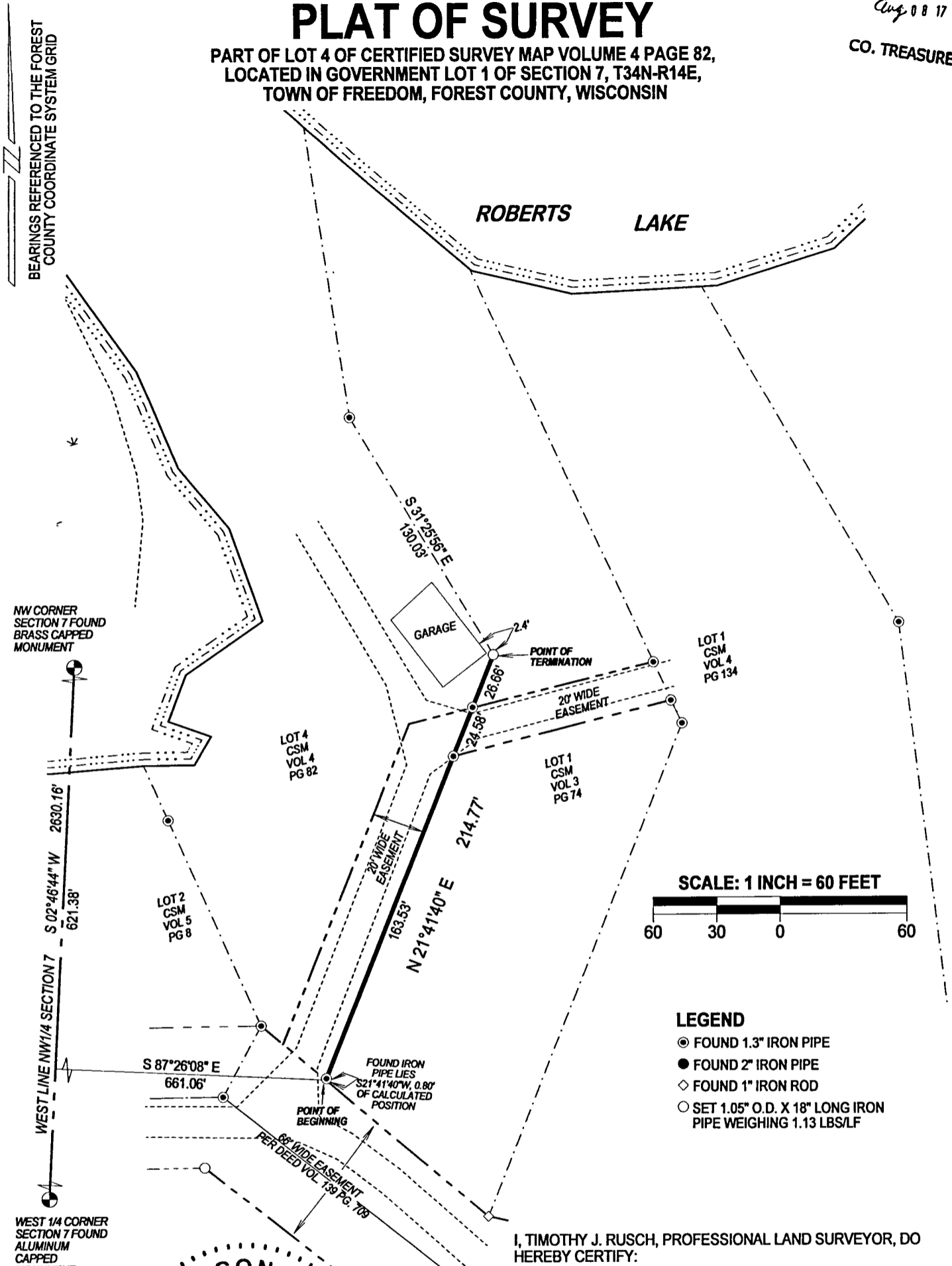
RECEIVED

Aug 08 17

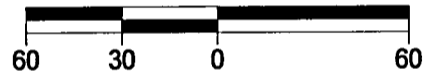
CO. TREASURER

PLAT OF SURVEY

PART OF LOT 4 OF CERTIFIED SURVEY MAP VOLUME 4 PAGE 82,
LOCATED IN GOVERNMENT LOT 1 OF SECTION 7, T34N-R14E,
TOWN OF FREEDOM, FOREST COUNTY, WISCONSIN

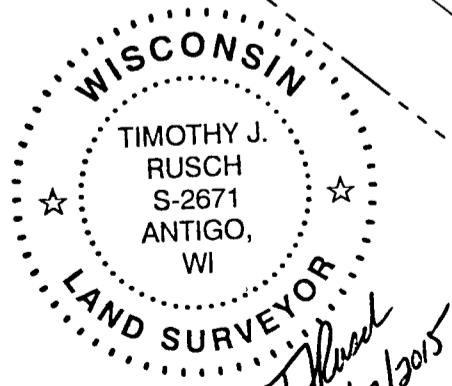


SCALE: 1 INCH = 60 FEET



LEGEND

- ⊙ FOUND 1.3" IRON PIPE
- FOUND 2" IRON PIPE
- ◇ FOUND 1" IRON ROD
- SET 1.05" O.D. X 18" LONG IRON PIPE WEIGHING 1.13 LBS/LF



I, TIMOTHY J. RUSCH, PROFESSIONAL LAND SURVEYOR, DO HEREBY CERTIFY:

THAT I HAVE SURVEYED AND MAPPED BY THE ORDER OF RON DAMMER, OWNER, PART OF LOT 4 OF CERTIFIED SURVEY MAP VOLUME 4 PAGE 82, LOCATED IN GOVERNMENT LOT 1 OF SECTION 7, T34N-R14E.

DESCRIBED AS FOLLOWS:
COMMENCING AT THE NORTHWEST CORNER OF SECTION 7;
THENCE S02°46'44"W, ALONG THE WEST LINE OF THE NW1/4 OF SAID SECTION, 621.38 FEET;
THENCE S87°26'08"E, 661.06 FEET TO THE POINT OF BEGINNING;
THENCE N21°41'40"E, 214.77 FEET TO THE POINT OF TERMINATION.

THAT THIS SURVEY WAS FOR THE PURPOSE OF LOCATING CERTAIN PROPERTY BOUNDARIES AND EASEMENT ROAD ONLY. OTHER GEOGRAPHICAL FEATURES WERE NOT MAPPED.

THAT THIS IS A TRUE AND CORRECT REPRESENTATION OF THE BOUNDARY SURVEYED TO THE BEST OF MY KNOWLEDGE AND BELIEF.

SURVEYED BY:
RUSCH ENGINEERING & SURVEYING LLC
400 RUSCH ROAD
ANTIGO, WI 54409
(715)623-5044
PROJECT # 15-5449

FOREST CO SURVEYOR
FILE # 341407-20150917
DATE _____ BY _____

14-400 + 14-399

7 - 34 - 13