


MAP OF SURVEY

OF PART OF GOVERNMENT LOT 6 SECTION 31, TOWNSHIP
34 NORTH, RANGE 13 EAST, TOWN OF NASHVILLE,
FOREST COUNTY WISCONSIN

I, CHARLEY G BRINKMEIER, PROFESSIONAL LAND SURVEYOR S-2517, DO
HEREBY CERTIFY THAT BY THE DIRECTION OF Br. STEVEN KROPP I SURVEYED
AND MAPPED THE PROPERTY HEREON. I FURTHER CERTIFY THAT THIS MAP IS A
TRUE AND CORRECT REPRESENTATION OF SAID SURVEY, AND THAT THIS
SURVEY IS CORRECT TO THE BEST OF MY KNOWLEDGE AND BELIEF.

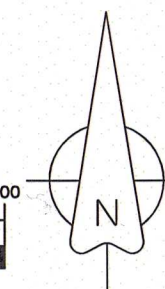
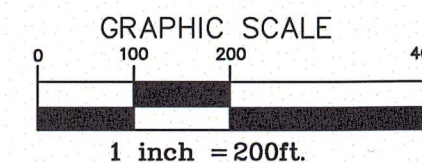
ALSO THAT I HAVE FULLY COMPLIED WITH THE PROVISIONS OF CHAPTER AE-7
OF THE WISCONSIN STATUTES.

Charley G Brinkmeier
CHARLEY G BRINKMEIER S-2517
NOVEMBER 10 2022



FOREST CO SURVEYOR
FILE # 341331-2022110
DATE 01/06/2023 BY JS

- 3/4" X 18" RE-BAR WEIGHING
1.20 LBS/LINEAL FOOT SET
 - FOUND 2" I. PIPE
 - ⊙ FOUND 1" I. PIPE
 - ▲ FOUND PK NAIL OR RR SPIKE
 - FOUND GOV'T CORNER
 - () RECORD DATA
- SHEET 1 OF 1



SURVEY PROVIDED BY: CORNERSTONE SURVEYING W12890 HWY 1 DEERBROOK WI 54424 715-216-3234	SURVEYED FOR: PROV OF ST JOSEPH 1740 MT ELLIOTT ST DETROIT MI 48207	BEARING REFERENCE: TO THE FOREST COUNTY COORDINATE SYSTEM
--	--	---