

FOREST CO SURVEYOR  
FILE # 341328-20020301  
DATE \_\_\_\_\_ BY \_\_\_\_\_

LOCATION \ DESCRIPTION

PART OF THE NORTHWEST QUARTER OF THE NORTHWEST QUARTER OF SECTION 28,  
T34N-R13E, TOWN OF NASHVILLE, FOREST COUNTY, WISCONSIN. ALL THAT PART OF VOLUME  
231, PAGE 158 AND 159 LYING EAST OF THE CENTERLINE OF CRANE LAKE ROAD.

NORTHWEST CORNER  
SEC. 28, T34N-R13E

CURVE DATA  
I = 6°17'34"  
R = 420.00'  
ARC = 46.129'  
TAN = 23.088'

S88°18'09"E 307.97'

ROBERT E. BANDOR SURVEY  
LINE FROM 1988 SURVEY

S88°18'09"E 1310.83'

WEST 1/16th CORNER

NORTH QUARTER CORNER  
SEC. 28, T34N-R13E

1/16th CORNER  
BY BANDOR

1.23 ACRES TOTAL  
0.98 ACRES EXCLUDING ROAD RIGHT-OF-WAY

CRANE LAKE ROAD  
N40°37'00"W 417.60'

S01°19'05"W 344.55'

37.41'


55'

N01°16'32"E 2788.87'

WEST QUARTER CORNER  
SEC. 28, T34N-R13E

SURVEYORS' CERTIFICATE


I, ROBERT O. KAMPS, REGISTERED LAND SURVEYOR, S-1754, HEREBY  
CERTIFY THAT I HAVE SURVEYED AND MAPPED THE HEREON DESCRIBED  
AND DEPICTED LANDS TO MY BEST KNOWLEDGE AND BELIEF.



LEGEND

- SET 1 1/4" x 30" IRON PIPE
- SET 2" x 18" PIPE
- FOUND 1" PIPE
- FOUND 1" AXEL w/ 6" ROUND FLANGE
- FOUND 1" PIPE w/ 4" ALUM. CAP
- FOUND 2" PIPE

SCALE: 1" = 50'  
DATE: FEBRUARY 11, 2002  
REVISED: MARCH 1, 2002



SURVEYED BY THE OFFICE OF:

ROB KAMPS LAND SURVEYING  
JEFF LIEUWEN-CAD OPERATOR  
P.O. BOX 757  
CRIVITZ, WI 54114


SURVEYED BY THE ORDER OF:

JIM NOVY  
1018 10th AVENUE  
ANTIGO, WISCONSIN 54409

KAMPS OFFICE MAP NUMBER

02-2605

REF: WEST LINE, NORTHWEST QUARTER ASSUMED TO BEAR N01°16'32"E



ROB KAMPS LAND SURVEYING  
& SOIL TESTING, LLC

PO Box 757 • Crivitz Wisconsin 54114  
(715) 854-2200

1 OF \_\_\_\_\_ PAGES

FAX TRANSMITTAL

DATE: 3-1-02

TO: Jim Novy

FROM: ROB KAMPS

NOTES OR COMMENTS:

AFTER WE COMPLETED YOUR SURVEY, JOAN COOK-RECK  
ASKED ME TO DO SOME ADDITIONAL WORK FOR HER  
TO THE EAST OF YOUR PARCEL. AS A RESULT OF  
THAT WORK WE DISCOVERED THAT THE BANDOR  
YIG CORNER WAS NOT IN THE CORRECT PLACE. THE  
PIPE WE FOUND FOR YOUR NE CORNER WAS ON A  
STRAIGHT LINE FROM THE NORTHWEST SECTION CORNER  
TO THE BANDOR YIG CORNER (AN AXEL SHAFT).

WE SET THE YIG CORNER IN IT'S PROPER POSITION  
AND THEN RESET YOUR NE CORNER, NOW 4.24'  
NORTH OF THE FOUND PIPE. WE REVISED OUR  
MAP AND I AM PROVIDING YOU WITH A REVISED  
COPY. PLEASE CALL WITH ANY QUESTION.

ROB KAMPS