R/W PROJECT NUMBER	SHEET NUMBER	TOTAL SHEETS
9334-02-00	4.0	
FEDERAL PROJECT NUMBER		

PLAT OF RIGHT OF WAY REQUIRED FOR

WABENO - LAONA

C.T.H. "H" FOREST COUNTY

Conventional Signs and Abbreviations

STATE LINE
COUNTY LINE
TOWNSHIP & RANGE LINE
COUNTY LINE
QUARTER LINE
SIXTEENTH LINE
NEW REFERENCE LINE (10 — 15)
NEW R/W LINE
EXISTING R/W LINE
PROPERTY LINE (P.L.)
CORPORATE LIMITS (NAME)
NO ACCESS (BY ACQUISITION)
TEMPORARY LIMITED EASEMENT
FENCE
BEAM GUARD
SLOPE INTERCEPTS
PERMANENT LIMITED EASEMENT (L)
UNDERGROUND FACILITIES (GAS, TELEPHONE, ELECTRIC, ETC..) (NAME OR TYPE) (T)
NO ACCESS (BY STATUTORY AUTHORITY)
LOT & TIE

SECTION CORNER (T 5 N, R 14 E, S 4 9 8 16)
NOTATION FOR COMBUSTIBLE FLUIDS
CULVERT (BOX, PIPE OR CATTLE
BRIDGE
STREAM OR RIVER (NAME)
CHANNEL CHANGE
LAKE (NAME)
RAIL LINE (SMALL SCALE) (LARGE SCALE)
BUSHES

CEMETERY
FOUNDATION OR RUINS (FDN.)
BUILDING (TYPE)
BUILDING (G.P.)
SILO, MANHOLE, WELL, VENT, SEPTIC TANK, ETC.
TREES (DECIDUOUS) (CONIFEROUS)
IRON PIN/PIPE (I.P.)
POWER POLE OR
TELEPHONE POLE OR
TELEPHONE PEDESTAL (TP)
MONUMENTED R/W POINT
VALVE
TRANSMISSION TOWER AND LINE
UNDERGROUND CABLE MARKER
R/W POINT
R/W MONUMENT
WINDMILL
SIGN OR

ABBREVIATIONS

A.P.	ACCESS POINT	L.C.B.	LONG CHORD BEARING
AC.	ACRES	M.H.	MANHOLE
A.H.	AHEAD	MON.	MONUMENT
ALUM.	ALUMINUM	O.L.	OUTLOT
ET.AL.	AND OTHERS	P.	PAGE
BK.	BACK	P.K.	PARKER-KALON
BIT.	BITUMINOUS	P.C.	POINT OF CURVATURE
C.M.	CABLE MARKER	P.I.	POINT OF INTERSECTION
℄	CENTERLINE	P.T.	POINT OF TANGENCY
C.T.H.	COUNTY TRUNK HIGHWAY	P.L.	PROPERTY LINE
C.S.M.	CERTIFIED SURVEY MAP	R	RADIUS
CONC.	CONCRETE	R.R.	RAILROAD
COR.	CORNER	℄	REFERENCE LINE
CULV.	CULVERT	R.D.E.	RESTRICTED DEVELOPMENT EASEMENT
d/b/a	DOING BUSINESS AS	RT.	RIGHT
E	ELECTRIC	R/W	RIGHT OF WAY
FDN.	FOUNDATION	SEC.	SECTION
G.	GARAGE	S	SHED
G.M.	GAS MARKER	S.T.H.	STATE TRUNK HIGHWAY
G.P.	GAS PUMPS	STA.	STATION
H.	HOUSE	T	TANGENT LENGTH OF CURVE
I.P.	IRON PIPE	TAV.	TAVERN
L.C.	LAND CONTRACT	T.L.E.	TEMPORARY LIMITED EASEMENT
LT.	LEFT	U.S.H.	UNITED STATES HIGHWAY
L	LENGTH OF CURVE	W.	WALL
L.H.E.	LIMITED HIGHWAY EASEMENT	X	EAST COORDINATE
L.C.	LONG CHORD	Y	NORTH COORDINATE

END RELOCATION ORDER

STA. 588+00.00
LOCATED 1447.11' SOUTH AND 15.25 FEET EAST OF THE EAST ONE-QUARTER CORNER OF SECTION 31, TOWNSHIP 36 NORTH, RANGE 15 EAST.

BEGIN RELOCATION ORDER

STA. 362+50.00
X = 2,355,500 (± 100')
Y = 130,300 (± 100')
LOCATED 439.68 FEET NORTH AND 8.50 FEET WEST OF THE EAST ONE-QUARTER CORNER OF SECTION 16, TOWNSHIP 35 NORTH, RANGE 15 EAST.

STA. 451+34.60 AH.=
STA. 451+00.82 BK.
EQUATION

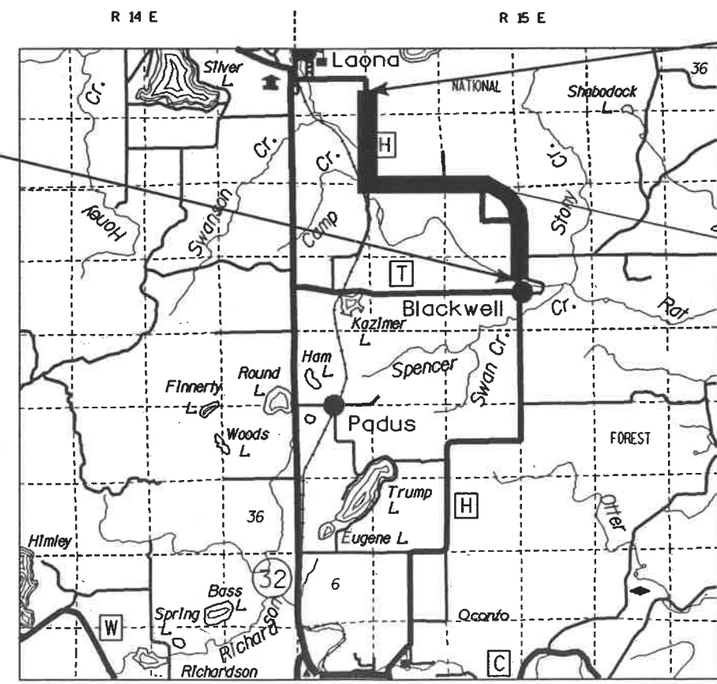

N

LAYOUT
SCALE
0 0.5 1

TOTAL NET LENGTH OF RELOCATION ORDER = 4.264 MI.

NOTES

DIMENSIONING FOR THE NEW R/W IS MEASURED ALONG AND PERPENDICULAR TO THE NEW REFERENCE LINES.

GOVERNMENTAL LAND LINE AND REFERENCE LINE ARE NOT COINCIDENTAL.

ALL PLAT DISTANCES ARE GROUND DISTANCE.

RIGHT OF WAY BOUNDARIES ARE DEFINED WITH COURSES OF THE PERIMETER OF THE HIGHWAY LANDS REFERENCED TO THE U.S. PUBLIC LAND SURVEY OR OTHER SURVEYS OF PUBLIC RECORD.

REVISION DATE

ACCEPTED FOR FOREST COUNTY

12-13-2000 George Shalk
DATE COUNTY HIGHWAY COMMISSIONER

PLAT PREPARED BY
AYRES ASSOCIATES Engineers/Architects Scientists/Photogrammetrists Owen Ayres & Associates Inc. Green Bay, Wisconsin

WISCONSIN JEFFREY KIP INMAN S-2178 GREEN BAY, WI SURVEYOR

DATE: Jan. 29, 2001

WISDOT/CADDS SHEET 50

PEN TABLE = $plot$loser$mv80pp.tbl
DATE OF PLOT = 1/26/01
DESIGN FILE IS I:440342DGN$rwtitle.dgn
DGN LEVELS ON = 1-63

LEVELS ON - 1,2,3,4,5,6,7,8,9,10,11,12,13,14,15,16,17,18,19,20,21,22,23,24,25,26,27,28,29,30,31,32,33,34,35,36,37,38,39,40,41,42,43,44,45,46,47,48,49,50,51,52,53,54,55,56,57,58,59,60,61,62

PLOT NAME:
SCALE:
DATE:
FILE NAME:
ORIGINATOR:
PROJECT NO.

SCHEDULE OF LANDS & INTERESTS REQUIRED

AREAS SHOWN IN THE TOTAL ACRES COLUMN MAY BE APPROXIMATE AND ARE DERIVED FROM TAX ROLLS OR OTHER AVAILABLE SOURCES AND MAY NOT INCLUDE LANDS OF THE OWNER WHICH ARE NOT WITHIN THE AREA TO BE ACQUIRED.

REVISION DATE	ROUTE	COUNTY	DATE	R/W PROJECT NUMBER	SHEET NUMBER
	C.T.H. "H"	FOREST	12-13-00	9334-02-00	4.1
				FEDERAL PROJECT NUMBER	

PARCEL NO.	SHEET NUMBER	OWNERSHIP	INTEREST REQUIRED	TOTAL ACRES	R/W ACRES			TOTAL ACRES REMAINING	T.I. ACRES (TEMP.)	HIGHWAY EASEMENT (AC.)
					NEW	EXISTING	TOTAL			
1	4.2,4.3	PHILIPP J. AND IRENE GENTZ	FEE	40	0.40	0.62	1.02	38.98	----	----
2	4.2,4.3	RONALD E. AND JENNIFER M. HENKEL	FEE	183.12	0.42	0.81	1.23	181.89	----	----
3	4.3	STEPHEN M. GENTZ	FEE	40	0.88	0.99	1.87	38.13	----	----
4										
5	4.3-4.8	UNITED STATES OF AMERICA	HIGHWAY EASEMENT AND T.L.E.	----	----	----	----	----	12.11	5.53
6	4.3-4.6,4.9-4.10	WISCONSIN TIMBER ASSOCIATES LIMITED PARTNERSHIP	FEE	240	4.34	4.28	8.62	231.38	----	----
7	4.6	GENE G. AND DANIEL R. NOWAKOWSKI	FEE	17.2	0.44	0.45	0.89	16.34	----	----
8	4.6	PETER D. GENTZ	FEE	22.8	0.24	0.62	0.86	21.94	----	----
9	4.6-4.7	ROBERT A. LAURENCE	FEE	80	0.17	0.55	0.72	79.28	----	----
10										
11	4.7-4.8	ROBERT A. AND JANET A. LAURENCE	FEE	17.69	0.07	0.34	0.41	17.28	----	----
12	4.7-4.8	ROBERT W. AND GAIL COLLINS	FEE AND T.L.E.	1.84	0.81	0.11	0.92	0.92	0.12	----
13	4.7-4.8	GARY J. AND DENISE P. SMITH	FEE	18.47	0.68	0.76	1.44	17.03	----	----
14	4.8-4.9	JOSEPH ROLOFF	FEE	35.10	0.16	0.29	0.45	34.65	----	----
15	4.8-4.9	BETTY R. GRANT	FEE	80	0.16	0.29	0.45	79.55	----	----
16	4.9	ROBERT L., JR. AND DARLENE M. HARMON	FEE	40	0.03	0.09	0.12	39.88	----	----
17	4.9	GERALD W. AND SUSAN K. BANIE	FEE	40	0.03	0.09	0.12	39.88	----	----
18	4.9	DONALD LEWIS-L.C. VENDOR DONNA BYTEL-L.C. VENDEE	FEE	15.01	0.05	0.16	0.21	14.80	----	----
19	4.9	PAT AND MARY AMERSON	FEE	7.85	0.09	0.20	0.29	7.56	----	----
20	4.9	LYNNVIL D. AND DEBORAH J. BELLAMY	FEE AND T.L.E.	65.55	0.23	0.20	0.43	65.13	0.05	----
21	4.9	LLOYD I. PETE	FEE	4.03	0.18	0.30	0.48	3.55	----	----
22	4.9,4.10	JAMES E. AMD ROXANNE SCHRAML	FEE	36.03	0.24	0.57	0.81	35.22	----	----
23	4.9,4.10	SHANE M. AND TANYA J. BABICH	FEE	3.97	0.16	----	0.16	3.81	----	----
24	4.2	RAYMOND SCOTT AND BILLIE DARLENE MATELSKI	FEE	10.8	0.02	0.05	0.07	10.73	----	----
25	4.3,4.5,4.9	WISCONSIN PUBLIC SERVICE CORPORATION	RELEASE	----	----	----	----	----	----	----

PEN TABLE = ±plot±laser±mv80pp.tbl
DATE OF PLOT = 2/6/01
DESIGN FILE IS L:±440342±DGN±rwsched.dgn
DGN LEVELS ON = 1-62
FILE NAME:
LEVELS ON - 1,2,3,4,5,6,7,8,9,10,11,12,13,14,15,16,17,18,19,20,21,22,23,24,25,26,27,28,29,30,31,32,33,34,35,36,37,38,39,40,41,42,43,44,45,46,47,48,49,50,51,52,53,54,55,56,57,58,59,60,61,62

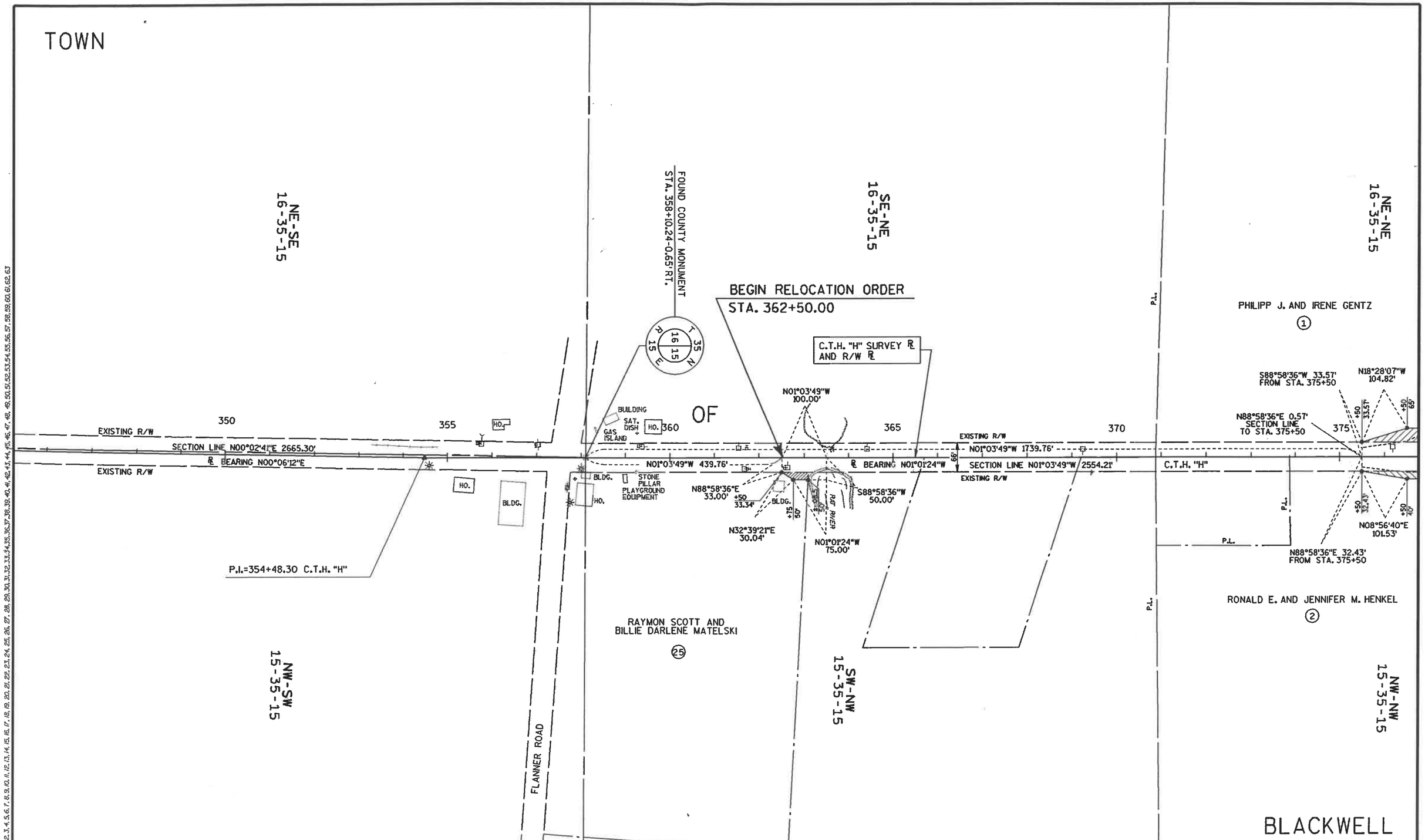

REVISION DATE	DATE	SCALE, FEET	HWY: C.T.H. "H"	CONSTRUCTION PROJECT NUMBER 9334-02-71	PS&E SHEET NO: 4.	
	GRID FACTOR	0 100 200	COUNTY: FOREST	STATE R/W PROJECT NUMBER 9334-02-00	PLAT SHEET NO: 4. 2	E

LEVELS ON : 1,2,3,4,5,6,7,8,9,10,11,12,13,14,15,16,17,18,19,20,21,22,23,24,25,26,27,28,29,30,31,32,33,34,35,36,37,38,39,40,41,42,43,44,45,46,47,48,49,50,51,52,53,54,55,56,57,58,59,60,61,62,63

FILE NAME : $$....designfile....$$ PLOT DATE: $$...plottingdate...$$ ORG DATE : PLOT NAME : Originator : Dist PLOT SCALE : $$.....plotscale.....$$ WISDOT/CADDS SHEET 75

TOWN

NE-NE 16-35-15

PHILIPP J. AND IRENE GENTZ (1)

FOUND COUNTY MONUMENT STA. 383+64.46-1.15' L.T.

SECTION CORNER TO STA. 383+63.75-S59°20'53"E 1.35'

SE-SE 9-35-15

STEPHEN M. GENTZ (3)

STA. 383+63.75 C.T.H. "H" = STA. 10+00.00 GOODMAN PARK RD.

NE-SE 9-35-15

UNITED STATES OF AMERICA (5)

N18°28'07"W 104.82'
N01°01'24"W 250.00'
N02°47'27"E 300.67'
N01°01'24"W 268.41'
L =232.04' R = 22963.31' LCB =N00°44'02"W LC =232.04'
N11°36'10"W 102.22'
L =373.77' R = 22983.31' LCB =N00°16'18"E LC =373.77'
N00°44'15"E 127.29'
N09°16'05"E 101.12'
N00°44'15"E 271.25'
N00°44'15"E 84.05'
L =310.76' R = 7689.44' LCB =N01°53'43"E LC =310.74'
L =310.76' R = 7689.44' LCB =N01°53'43"E R = 7689.44'
N07°00'48"E 136.29'
S86°56'49"E 9.41'

SLOPE INTERCEPTS OF

GUY WIRE W.P.S.C. (25)

C.T.H. "H"

℄ BEARING N01°01'24"W

EXISTING R/W

℄ BEARING N00°44'15"E

N00°28'03"E 360.08'

SECTION LINE N00°27'59"E 2615.11'

℄ BEARING N03°03'11"E

N01°01'24"W 581.12'

N03°03'11"E 835.96'

N08°56'40"E 101.53'
N35°33'21"E 117.44'
N88°10'15"E 80.42'
N81°40'20"E 100.79'
N01°49'44"W 28.59'
N38°08'44"W 165.64'
L =673.25' R = 22868.31' LCB =N00°06'22"W LC =673.23'
N00°44'15"E 227.29'
N08°43'28"E 100.98'
N00°44'15"E 255.30'
N89°57'46"E 26.33'
L =306.51' R = 7584.44' LCB =N01°53'43"E LC =306.49'

P.C.=384+68.41
P.T.=391+72.71
P.C.=397+55.30
P.T.=400+64.04

C.T.H. "H" SURVEY ℄ AND R/W ℄

℄ BEARING N88°10'15"E

EXISTING R/W

66'

RONALD E. AND JENNIFER M. HENKEL (2)

WISCONSIN TIMBER ASSOCIATES LIMITED PARTNERSHIP (6)

WISCONSIN TIMBER ASSOCIATES LIMITED PARTNERSHIP (6)

NW-NW 15-35-15

SW-SW 10-35-15

NW-SW 10-35-15

GOODMAN PARK ROAD

BLDG.

ELECTRICAL BOX

SIGN

CURVE DATA

P.I. 388+20.59
△ = 1°45'39"
D = 0°15'00"
T = 352.18'
L = 704.30'
E = 2.71'
R = 22918.31'
P.C. 384+68.41
P.T. 391+72.71
L.C.=704.27'
L.C.B.=N00°08'34"W

CURVE DATA

P.I. 399+09.69
△ = 2°18'56"
D = 0°45'00"
T = 154.39'
L = 308.74'
E = 1.56'
R = 7639.44'
P.C. 397+55.30
P.T. 400+64.04
L.C.=308.71'
L.C.B.=N01°53'43"E

BLACKWELL

REVISION DATE	DATE 12-13-2000	SCALE, FEET 0 100 200	HWY: C.T.H. "H"	CONSTRUCTION PROJECT NUMBER 9334-02-71	PS&E SHEET NO: 4.	
	GRID FACTOR		COUNTY: FOREST	STATE R/W PROJECT NUMBER 9334-02-00	PLAT SHEET NO: 4. 3	E

LEVELS ON • 1,2,3,4,5,6,7,8,9,10,11,12,13,14,15,16,17,18,19,20,21,22,23,24,25,26,27,28,29,30,31,32,33,34,35,36,37,38,39,40,41,42,43,44,45,46,47,48,49,50,51,52,53,54,55,56,57,58,59,60,61,62,63

FILE NAME : $$....designfile....$$ PLOT DATE: $$...plottingdate...$$ ORG DATE : PLOT NAME : Originator : Dist PLOT SCALE : $$.....plotscale.....$$ WISDOT/CADDS SHEET 75

TOWN

UNITED STATES OF AMERICA (5)

NE-SE 9-35-15

FOUND COUNTY MONUMENT STA. 409+78.76-42.73' LT.

EXISTING R/W
C.T.H. "H"
SECTION LINE S87°56'35"W 2596.70'
EXISTING R/W

S87°56'35"W 179.95'
S87°56'35"W 82.73'
N81°30'13"E 196.16'
N37°11'06"E 28.41'
N37°11'06"E 25.94'
N03°03'11"E 29.89'
N87°56'35"E 42.90'
N02°25'28"E 33.10'
N02°25'28"E 112.38'
N37°11'06"E 90.30'

C.T.H. "H"
SIGN
ELECTRICAL BOX
SECTION LINE N00°21'59"E 2615.11'
405
BLDG.
BLDG.
BLDG.
S82°24'32"E 101.43'
FH
N87°56'35"E 179.75'
ELEC. BOX
S87°56'35"W 285.47'
N03°03'11"E 700.00'
BEARING N03°03'11"E
P.C.=410+79.37

L =1079.53'
R = 996.35'
LCB =S27°59'12"E
LC =1027.50'

UNITED STATES OF AMERICA (5)

SE-NE 9-35-15

L =983.06'
R = 1058.35'
LCB =S32°25'00"E
LC =948.10'

WISCONSIN TIMBER ASSOCIATES LIMITED PARTNERSHIP (6)

N87°56'35"E 42.90'
N11°35'02"E 101.12'

STA. 409+82.58 C.T.H. "H"=
STA. 20+00.00 C.T.H. "H" (WEST)

N30°03'11"E 79.37'
N02°25'28"E 118.15'
N02°25'28"E 257.16'

SLOPE INTERCEPTS

L =234.79'
R = 1161.35'
LCB =S02°44'19"E
LC =234.39'

N01°55'15"E 110.38'
N02°25'28"E 148.35'

L =244.31'
R = 1186.35'
LCB =N19°40'48"W
LC =243.88'

C.T.H. "H" CURVE DATA

P.I. 417+36.14
△ = 62°04'46"
D = 05°15'00"
T = 656.78'
L = 1182.47'
E = 182.39'
R = 1091.35'
P.C. 410+79.37
P.T. 422+61.83
L.C.=1125.47'
L.C.B.=N27°59'12"W

WISCONSIN TIMBER ASSOCIATES LIMITED PARTNERSHIP (6)

SW-NW 10-35-15

SECTION LINE N02°25'28"E 2595.51'

L =787.63'
R = 1124.35'
LCB =N38°57'29"W
LC =771.62'

L =692.54'
R = 1186.35'
LCB =N42°18'11"W
LC =682.75'

P.T.=422+61.83

C.T.H. "H" R/W ℄ AND SURVEY ℄

OF

UNITED STATES OF AMERICA

UNITED STATES OF AMERICA (5)

NW-NE 9-35-15

N59°01'35"W 1838.17'
N59°01'35"W 2276.89'
BEARING N59°01'35"W
N59°01'35"W 2276.89'
N59°01'35"W 1838.17'

SWAMP

UNITED STATES OF AMERICA (5)

NE-NE 9-35-15

BLACKWELL

REVISION DATE	DATE 12-17-2000	SCALE, FEET 0 100 200	HWY: C.T.H. "H"	CONSTRUCTION PROJECT NUMBER 9334-02-71	PS&E SHEET NO: 4.	
	GRID FACTOR		COUNTY: FOREST	STATE R/W PROJECT NUMBER 9334-02-00	PLAT SHEET NO: 4. 4	E

LEVELS ON * 1,2,3,4,5,6,7,8,9,10,11,12,13,14,15,16,17,18,19,20,21,22,23,24,25,26,27,28,29,30,31,32,33,34,35,36,37,38,39,40,41,42,43,44,45,46,47,48,49,50,51,52,53,54,55,56,57,58,59,60,61,62,63

TOWN

N

9-35-15 NW-NE

9-35-15 NE-NW

9-35-15 NW-NW

UNITED STATES OF AMERICA (5)

UNITED STATES OF AMERICA (5)

UNITED STATES OF AMERICA (5)

UNITED STATES OF AMERICA (5)

EXISTING R/W

C.T.H. "H"

SECTION LINE N02°15'12"E 2502.23'

99'

FOUND COUNTY MONUMENT 35 N 15 E 9

N59°01'35"W 1838.17'

N59°01'35"W 2276.89'

BEARING N59°01'35"W

N59°01'35"W 2276.89'

N59°01'35"W 1838.17'

440

+00 95'

N50°29'26"W 303.36'

N59°01'35"W 138.72'

+00 50'

+38.72 33'

445

P.C.=445+38.72

N87°44'48"W 33.00'

+30.95 50'

N02°15'12"E 18.56'

+38.70 33'

N02°15'12"E 0.17'

GUY WIRE WPSC (25)

+85.92 33'

L =448.34'
R = 1041.35'
LCB =N76°12'09"W
LC =444.89'

L =433.70'
R = 1058.35'
LCB =N76°00'53"W
LC =430.67'

450

P.T.=451+34.60 AH.=
451+00.82 BK.

50' +00 50'

N88°32'11"W 65.41'

N78°57'49"W 101.14'

+00 33.14'

455

N88°32'55"W 500.00'

C.T.H. "H" R/W ℄ AND SURVEY ℄

OF

S71°16'30"W 106.53'

+00 33.24'

+00 70'

460

SLOPE INTERCEPTS

N88°32'58"W 1,100.00'

465

N88°32'55"W 1596.64'

℄ BEARING N88°32'11"W

EXISTING R/W

℄ BEARING N88°32'58"W

SECTION LINE N88°32'55"W 2734.75'

68'

N01°27'49"E 32.76'

N73°18'11"W 103.66'

+00 32.76'

+00 60'

N88°32'58"W 1,000.00'

SLOPE INTERCEPTS

P.I.=458+75.69 C.T.H. "H"

N68°29'01"W 304.13'

N59°01'35"W 138.72'

+38.72 33'

+38.72 45'

N88°32'55"W 328.42'

N88°32'55"W 179.85'

P.I.

L =145.80'
R = 92.00'
LCB =N43°08'51"W
LC =131.01'

L =23.85'
R = 1058.35'
LCB =N59°40'19"W
LC =23.85'

L =14.62'
R = 1041.35'
LCB =N59°25'43"W
LC =14.62'

+54.04 50'

S02°15'12"W 19.20'

+63.31 33'

S02°15'12"W 73.78'

S02°15'12"W 13.30'

+96.30 33'

S02°15'12"W 71.27'

L =59.33'
R = 1124.35'
LCB =N60°32'17"W
LC =59.32'

+01.84 45'

L =65.73'
R = 1136.35'
LCB =N60°41'00"W
LC =59.32'

S87°44'48"E 33.00'

WISCONSIN TIMBER ASSOCIATES LIMITED PARTNERSHIP

9-35-15 SW-SE

FOUND COUNTY MONUMENT 35 N 15 E 9 4

STA. 446+57.33- 96.76' RT.

WISCONSIN TIMBER ASSOCIATES LIMITED PARTNERSHIP (6)

WISCONSIN TIMBER ASSOCIATES LIMITED PARTNERSHIP (6)

C.T.H. "H"
CURVE DATA

P.I. 448+26.15
△ = 29°30'36"
D = 05°15'00"
T = 287.43'
L = 526.10'
E = 37.22'
R = 1091.35'
P.C. 445+38.72
P.T. 451+00.82
L.C.=555.91'
L.C.B.=N73°46'53"W

9-35-15 SE-SW

9-35-15 SW-SW

BLACKWELL

LEVELS ON • 1,2,3,4,5,6,7,8,9,10,11,12,13,14,15,16,17,18,19,20,21,22,23,24,25,26,27,28,29,30,31,32,33,34,35,36,37,38,39,40,41,42,43,44,45,46,47,48,49,50,51,52,53,54,55,56,57,58,59,60,61,62,63

REVISION DATE	DATE 12-17-2000	SCALE, FEET 0 100 200	HWY: C.T.H. "H"	CONSTRUCTION PROJECT NUMBER 9334-02-71	PS&E SHEET NO: 4.	
	GRID FACTOR		COUNTY: FOREST	STATE R/W PROJECT NUMBER 9334-02-00	PLAT SHEET NO: 4. 5	E

FILE NAME : $$....designfile....$$ PLOT DATE: $$...plottingdate...$$ ORG DATE : PLOT NAME : Originator : Dist PLOT SCALE : $$.....plotscale.....$$ WISDOT/CADDS SHEET 75

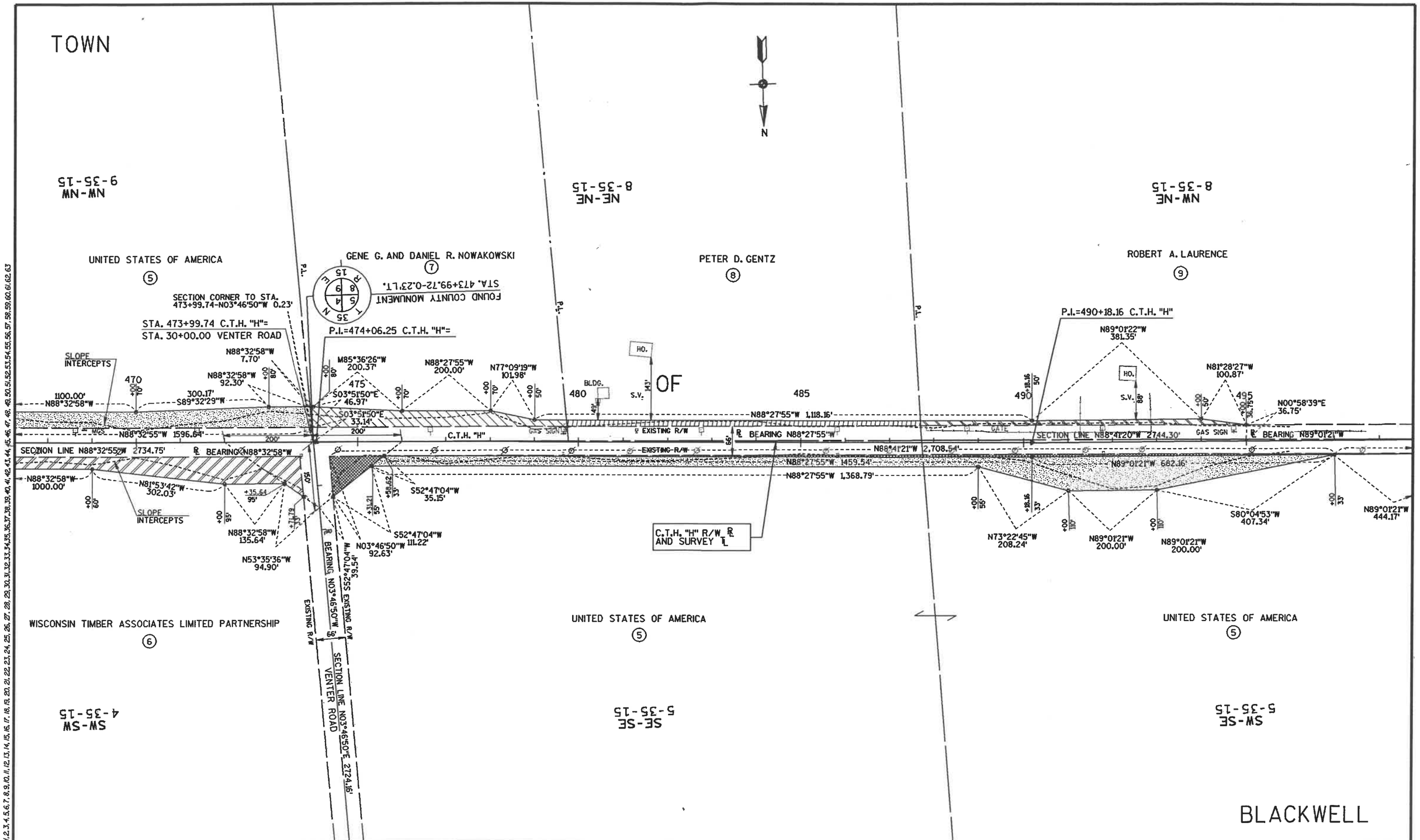

REVISION DATE	DATE 12-17-2000	SCALE, FEET 0 100 200	HWY: C.T.H. "H"	CONSTRUCTION PROJECT NUMBER 9334-02-71	PS&E SHEET NO: 4.	
	GRID FACTOR		COUNTY: FOREST	STATE R/W PROJECT NUMBER 9334-02-00	PLAT SHEET NO: 4. 6	E

LEVELS ON • 1,2,3,4,5,6,7,8,9,10,11,12,13,14,15,16,17,18,19,20,21,22,23,24,25,26,27,28,29,30,31,32,33,34,35,36,37,38,39,40,41,42,43,44,45,46,47,48,49,50,51,52,53,54,55,56,57,58,59,60,61,62,63

FILE NAME : $$....designfile....$$ PLOT DATE: $$...plottingdate...$$ ORG DATE : PLOT NAME : Originator : Dist PLOT SCALE : $$.....plotscale.....$$ WISDOT/CADDS SHEET 75

TOWN OF BLACKWELL

N

NW-NE 8-35-15
ROBERT A. LAURENCE
(9)

NE-NW 8-35-15
ROBERT A. LAURENCE

NW-NW 8-35-15
UNITED STATES OF AMERICA
(5)

P.I.=501+43.99 C.T.H. "H"

C.T.H. "H" R/W ℄ AND SURVEY ℄

(12) ROBERT W. AND GAIL COLLINS

500 505 510 515 520 525

EXISTING R/W
SECTION LINE N88°41'42"W 2744.41'
℄ BEARING N88°41'42"W
66'
EXISTING R/W

SECTION LINE N88°41'20"W 2744.30'
℄ BEARING N89°01'21"W

WITNESS CORNER
N89°01'21"W 444.17'
+44.06 33'

FOUND COUNTY MONUMENT STA. 501+44.06-℄
T 35 N R 15 E 8 5

P.L.

SLOPE INTERCEPTS

S01°18'18"W 33.00'
+00 33'
S81°39'25"W 101.43'
+00 50'
N88°41'42"W 181.43'
+81.43 50'
L =153.11'
R = 686.62'
LCB =N82°18'25"W
LC =152.79'
+23.39 50'
L =110.54'
R = 686.62'
LCB =N71°18'24"W
LC =110.42'
+26.88 50'
S88°41'42"E 131.81'
+30.64 109.46'
S88°41'42"E 218.00'

S88°41'42"E 433.27'

N01°18'18"E 33.00'
+00 33'
N84°41'27"W 100.24'
+00 40'
N88°41'42"W 481.43'

83' 69' 40'
TRAILOR HOUSE
TRAILOR HOUSE
TRAILOR HOUSE
P.C.=522+81.43
S.V. S.T. 62'
LOG CABIN
+46.70 40'
S01°26'14"E 175.41'
BARN 65'
L =436.04'
R = 596.62'
LCB =N67°45'28"W
LC =426.40'
+09.32 149.04'
+83.61 40'
+68.86 50'
S01°26'14"E 73.36'
HO.
S.V. S.T. 51'

UNITED STATES OF AMERICA
(5)
SW-SE 5-35-15

RANDALL J. TABAT
(10)
SE-SW 5-35-15

ROBERT A. AND JANET A. LAURENCE
(11)
SW-SW 5-35-15

GARY J. AND DENISE P. SMITH
(13)
S88°41'42"E 125.88'

C.T.H. "H"
CURVE DATA

P.I. 528+88.46
△ = 87°16'26"
D = 09°00'00"
T = 607.03'
L = 969.71'
E = 243.02'
R = 636.62'
P.C. 522+81.43
P.T. 532+51.14
L.C.=878.65'
L.C.B.=N45°03'29"W

LEVELS ON • 1,2,3,4,5,6,7,8,9,10,11,12,13,14,15,16,17,18,19,20,21,22,23,24,25,26,27,28,29,30,31,32,33,34,35,36,37,38,39,40,41,42,43,44,45,46,47,48,49,50,51,52,53,54,55,56,57,58,59,60,61,62,63

REVISION DATE	DATE 12-17-2000	SCALE, FEET 0 100 200	HWY: C.T.H. "H"	CONSTRUCTION PROJECT NUMBER 9334-02-71	PS&E SHEET NO: 4.	
	GRID FACTOR		COUNTY: FOREST	STATE R/W PROJECT NUMBER 9334-02-00	PLAT SHEET NO: 4. 7	E

FILE NAME : $$....designfile....$$ PLOT DATE: $$...plottingdate...$$ ORG DATE : PLOT NAME : Originator : Dist PLOT SCALE : $$.....plotscale.....$$ WISDOT/CADDS SHEET 75

TOWN

NE-NE 7-35-15

NE-SE 6-35-15

SE-SE 6-35-15

NW-NW 8-35-15

SW-SW 5-35-15

NW-SW 5-35-15

FOUND COUNTY MONUMENT STA. 517+66.29-243.02' LT.

EXISTING R/W

SMITH LANE

66'

T.I. (T.L.E.) REQ'D. FOR LANDSCAPING

N01°25'16"W 607.03'

S01°26'14"E 139.55'

N88°33'46"E 33.00'

N22°02'41"E 31.83'

S88°41'42"E 218.00'

N50°10'30"W 71.45'

L =34.77'
R = 17.00'
LCB =N88°08'11"E
LC =29.02'

N30°49'43"W 157.54'

S01°26'14"E 73.36'

S01°26'14"E 119.23'

S01°26'14"E 175.41'

UNITED STATES OF AMERICA

C.T.H. "H" R/W ℞ AND SURVEY ℄

LOG CABIN

SLOPE INTERCEPTS

OF

JOSEPH ROLOFF (14)

N13°28'48" 102.26'

N01°25'16"W 300.00'

S88°34'44"W 33.64'

N88°34'44"E 32.36'

N11°20'02"E 102.53'

BETTY R. GRANT (15)

BLACKWELL JUNCTION RD.

SECTION LINE N01°26'14"W 2635.74'

℄ BEARING N01°25'16"W

WITNESS CORNER

(12) ROBERT W. AND GAIL COLLINS

S88°41'42"E 218.00'

S01°26'14"E 73.36'

S88°41'42"E 131.81'

L =110.54'
R = 686.62'
LCB =N71°18'24"W
LC =110.42'

UNITED STATES OF AMERICA (5)

L =153.11'
R = 686.62'
LCB =N82°18'25"W
LC =152.79'

N88°41'42"W 181.43'

S81°39'25"W 101.43'

N88°41'42"W 481.43'

BEARING N88°41'42"W

P.C.=522+81.43

TRAILOR HOUSE

S01°26'14"E 119.23'

L =436.04'
R = 596.62'
LCB =N67°45'28"W
LC =426.40'

S01°26'14"E 175.41'

BARN

LOG CABIN

S88°41'42"E 125.88'

P.T.=532+51.14

N01°25'16"W 148.86'

N05°33'46"W 100.26'

S88°34'44"W 32.76'

L =250.73'
R = 596.62'
LCB =N13°27'36"W
LC =248.88'

GARY J. AND DENISE P. SMITH (13)

ARNOLD L. OSBURNE

STA. 529+50.00 C.T.H. "H"= STA. 50+00.00 BLACKWELL JUNCTION ROAD

ROBERT A. AND JANET A. LAURENCE (11)

P.L.

C.T.H. "H" CURVE DATA	BLACKWELL JUNCTION RD. CURVE DATA
P.I. 528+88.46	P.I. 49+19.02
△ = 87°16'26"	△ = 49°14'40"
D = 09°00'00"	D = 28°38'52"
T = 607.03'	T = 607.03'
L = 969.71'	L = 171.90'
E = 243.02'	E = 20.00'
R = 636.62'	R = 200.00'
P.C. 522+81.43	P.C. 48+27.36
P.T. 532+51.14	P.T. 49+99.26
L.C.=878.65'	L.C.=166.65'
L.C.B.=N45°03'29"W	L.C.B.=N47°48'26"E

BLACKWELL

REVISION DATE	DATE 12-17-2000	SCALE, FEET 0 100 200	HWY: C.T.H. "H"	CONSTRUCTION PROJECT NUMBER 9334-02-71	PS&E SHEET NO: 4.	
	GRID FACTOR		COUNTY: FOREST	STATE R/W PROJECT NUMBER 9334-02-00	PLAT SHEET NO: 4. 8	E

LEVELS ON - 1,2,3,4,5,6,7,8,9,10,11,12,13,14,15,16,17,18,19,20,21,22,23,24,25,26,27,28,29,30,31,32,33,34,35,36,37,38,39,40,41,42,43,44,45,46,47,48,49,50,51,52,53,54,55,56,57,58,59,60,61,62,63

FILE NAME : $$....designfile....$$ PLOT DATE: $$...plottingdate...$$ ORG DATE : PLOT NAME : Originator : Dist PLOT SCALE : $$.....plotscale.....$$ WISDOT/CADDS SHEET 75

TOWN

TOWN

SE-NE 6-35-15

NE-NE 6-35-15

SE-SE 31-36-15

SW-NW 5-35-15

NW-NW 5-35-15

SW-SW 32-36-15

JOSEPH ROLOFF (14)

ROBERT L., JR. AND DARLENE M. HARMON (16)

DONNA BYTEL L.C. VENDEE
DONALD LEWIS-L.C. VENDOR (18)

PAT AND MARY AMERSON (19)

LYNNVIL D. AND DEBORAH J. BELLAMY (20)

JAMES E. AND ROXANNE SCHRAML (22)

SHANE M. AND TANYA J. BABICH (23)

LOT 1
5 CSM 147

BETTY R. GRANT (15)

GERALD W. AND SUSAN K. BANIE (17)

JACOB M. AND JESSICA L. BELLAND

LOT 1
5 CSM 187

LYNNVIL D. AND DEBORAH J. BELLAMY (20)

LLOYD I. PETE (21)

WISCONSIN TIMBER ASSOCIATES LIMITED PARTNERSHIP (6)

KIRK W. AND CHERYL A. BUTLER

C.T.H. "H" R/W ℄ AND SURVEY ℄

FOUND COUNTY MOUNUMENT
STA. 552+79.86-0.74' LT.

FOUND COUNTY MONUMENT
STA. 576+28.75-℄

T.I. (T.L.E.) REQ'D. FOR P.E. CONSTRUCTION

GUY WIRE WPSC (25)

OF

OF

SLOPE INTERCEPTS

SECTION LINE N01°26'14"W 2625.74'

℄ BEARING N01°25'16"W

300.00' N01°25'16"W

N01°25'16"W 300.00'

N10°36'48"E 102.22'

N88°32'28"W 33.63'

N14°12'01"W 102.56'

S88°32'28"W 32.37'

P.I.=553+09.85 C.T.H. "H"

N01°23'37"W 1500.00'

EXISTING R/W

SECTION LINE N01°23'37"W 2348.87'

℄ BEARING N01°27'32"W

N01°23'37"W 1500.00'

S88°32'28"W 31.92'

N08°54'44"W 100.85'

N01°27'32"W 300.00'

N12°45'07"W 101.98'

N01°27'32"W 100.98'

N07°55'39"W 101.11'

N00°36'14"W 900.00'

℄ BEARING N00°36'14"W

SECTION LINE N00°36'14"W 2618.45'

N00°36'14"W 924.55'

N88°32'28"E 34.08'

N04°46'18"E 100.59'

N01°24'13"E 100.12'

N01°27'32"W 300.00'

N01°27'32"W 93.88'

N36°03'12"E 167.34'

N37°29'29"W 183.26'

PRIVATE ROAD EASEMENT

LOT 2

LOT 1

P.I. STA. 575+00.49 C.T.H. "H"

STA. 576+28.75 C.T.H. "H"=
STA. 60+00.00 VENTER ROAD

VENTER ROAD

℄ BEARING N89°20'49"E

N89°20'49"E 2631.66'

SECTION LINE

EXISTING R/W

P.L.

BLACKWELL

LAONA

REVISION DATE	DATE 12-17-2000	SCALE, FEET 0 100 200	HWY: C.T.H. "H"	CONSTRUCTION PROJECT NUMBER 9334-02-71	PS&E SHEET NO: 4.
	GRID FACTOR		COUNTY: FOREST	STATE R/W PROJECT NUMBER 9334-02-00	PLAT SHEET NO: 4. 9

LEVELS ON • 1,2,3,4,5,6,7,8,9,10,11,12,13,14,15,16,17,18,19,20,21,22,23,24,25,26,27,28,29,30,31,32,33,34,35,36,37,38,39,40,41,42,43,44,45,46,47,48,49,50,51,52,53,54,55,56,57,58,59,60,61,62,63

FILE NAME : $$....designfile....$$ PLOT DATE: $$...plottingdate...$$ ORG DATE : PLOT NAME : Originator : Dist PLOT SCALE : $$.....plotscale.....$$ WISDOT/CADDS SHEET 75

TOWN

N

SE-SE
31-36-15

NE-SE
31-36-15

SHANE M. AND
TANYA J. BABICH
(23)

LOT 1
5 CSM 147

P.L.

JAMES E. AND ROXANNE SCHRAML
(22)

P.L.

END RELOCATION ORDER
STA. 588+00

SLOPE
INTERCEPTS

N02°15'31"E
100.12'

N00°36'14"W
100.00'

N06°14'20"E
100.72'

+00 50'

+00 45'

+00 45'

+00 33'

HO.

585

590

595

600

N89°23'34"E
33.00'

N00°36'14"W 900.00'

EXISTING R/W

SECTION LINE N00°36'14"W 2618.45'

℄ BEARING N00°36'14"W

66'

N00°36'14"W 1447.19'

EXISTING R/W

N00°36'14"W 924.55'

S89°23'34"W
33.00'

SLOPE
INTERCEPTS

+00 40'

+00 33'

N04°36'29"W
100.24'

OF

C.T.H. "H" R/W ℄
AND SURVEY ⅊

T 36 N
R 15 E
31 32

FOUND COUNTY MONUMENT
STA. 602+47.19-℄

WISCONSIN TIMBER ASSOCIATES
LIMITED PARTNERSHIP
(6)

WISCONSIN TIMBER ASSOCIATES
LIMITED PARTNERSHIP

SW-SW
32-36-15

NW-SW
32-36-15

LAONA

LEVELS ON • 1,2,3,4,5,6,7,8,9,10,11,12,13,14,15,16,17,18,19,20,21,22,23,24,25,26,27,28,29,30,31,32,33,34,35,36,37,38,39,40,41,42,43,44,45,46,47,48,49,50,51,52,53,54,55,56,57,58,59,60,61,62,63

REVISION DATE	DATE 12-17-2000	SCALE, FEET 0 100 200	HWY: C.T.H. "H"	CONSTRUCTION PROJECT NUMBER 9334-02-71	PS&E SHEET NO: 4.	
	GRID FACTOR		COUNTY: FOREST	STATE R/W PROJECT NUMBER 9334-02-00	PLAT SHEET NO: 4. 10	E

FILE NAME : $$....designfile....$$ PLOT DATE: $$...plottingdate...$$ ORG DATE : PLOT NAME : Originator : Dist PLOT SCALE : $$.....plotscale.....$$ WISDOT/CADDS SHEET