

CERTIFIED LAND CORNER RESTORATION

State of Wisconsin }  
County of Forest } ss.

I, Jean F. Resvick, do hereby certify that on the 10th day of May, 1973, I found evidence of the Southeast Section corner of Section 25 Township 41 North, Range 14 East, Fourth Principal Meridian, as described hereon; and that from this evidence I established a new monument and accessories as described hereon to perpetuate the original location of this corner:

Description of original monument and accessories and subsequent restorations:

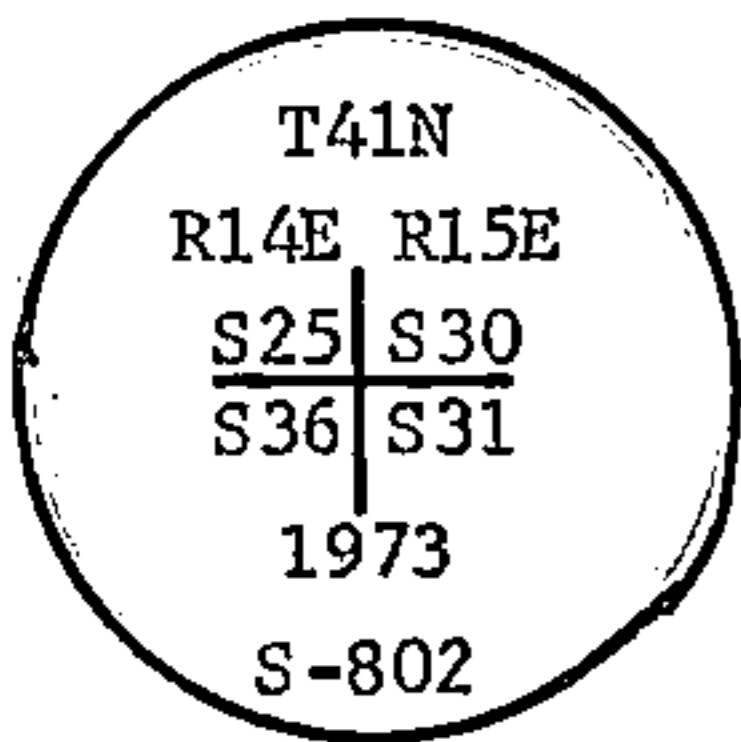
Surveyed in 1864 by William E. Daugherty  
80.00 chains north between Section 31 and 36  
Set post  
Hemlock 18, bears N58E, 23 lks.  
Hemlock 18, bears N42W, 33lks.  
Sugar 10, bears S18W, 26 lks.  
Sugar 24, bears S32E, 28 lks.

Description of corner evidence found:

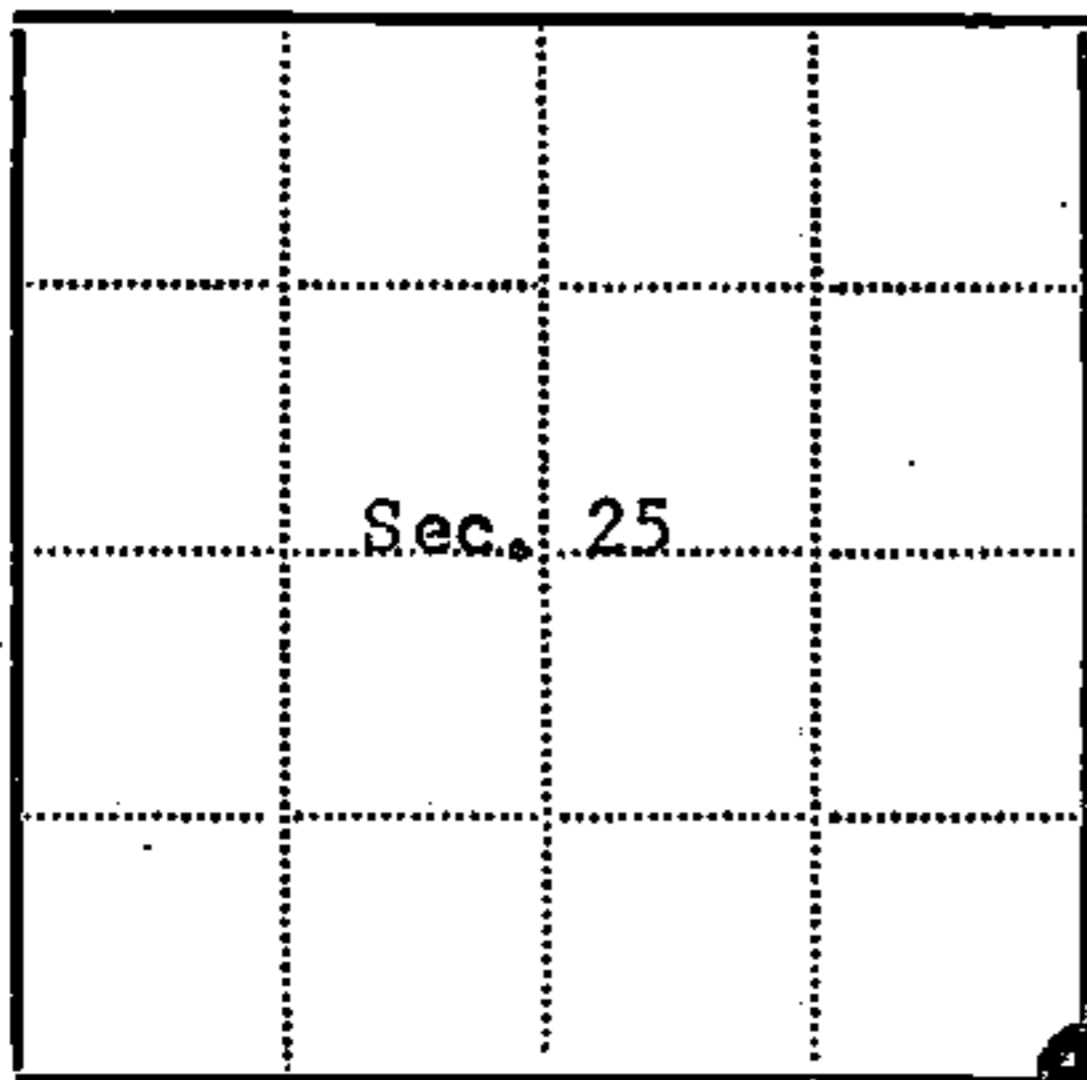

Found 3x3 squared cedar post, scribed, 1 foot long, lying on ground, found post point.  
From post point: Hemlock 8 inch diameter when scribed, bears N62E, 23 lks. (Recorded as N58E)  
Sugar stump bears S18E, 28 lks. (Recorded as S32E)  
Hemlock stump bears N52W, 33lks. (Recorded as 42)  
Scribed Hemlock now 16 inch diameter has been chopped out 3 or 4 times.  
All distances check but bearings and tree diameters disagree with record.  
No evidence found of 10 inch Maple.

Description of monument and accessories I established to perpetuate the location of this corner:

Replaced old post point with 2 inch inside diameter galvanized iron pipe, 3 feet long, filled with concrete to weigh 5 pounds per foot with brass cap stamped.



Blazed and scribed the following new bearing trees:  
Maple 9, bears S62E, 30.64 feet  
Hemlock 14, bears S36W, 36.33 feet  
Galvanized sign post set 1 foot southeast of monument



● = Corner monument restored  
□ =

Resident witnesses.....

Dated at Rhinelander Wisconsin, this 27th day of July 1973.

Signature *Jean F. Resvick* Title Land Surveyor  
(County Surveyor, Registered Land Surveyor, or other duly authorized official).

Surveyors Registration No. S-802 DOCUMENT NUMBER 104458

Office of Register of Deeds County of Forest

I hereby certify that the within instrument was filed in this office for record on the 13th day of November 1973, and was filed in Book No. Corner Restorations Page No. V-25 of County Records.

Signature *Eugene Stutzny* Title

Township 41 North, Range 14 East, Section 25, Index No. V-25, Page No.

44114250000

V 25