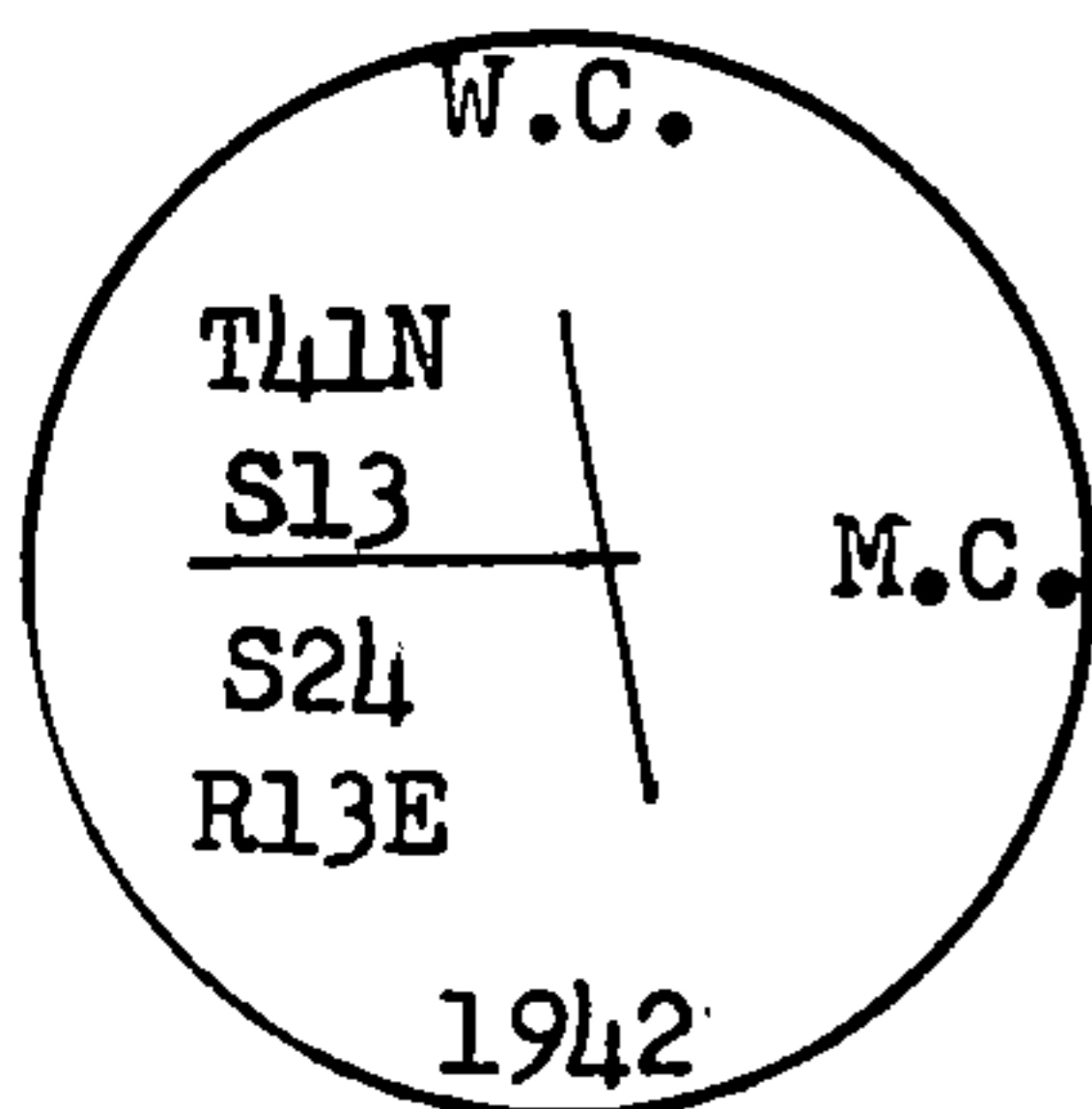


CERTIFIED LAND CORNER RESTORATION

State of Wisconsin }
County of Forest } ss.

I Jean F. Resvick, do hereby certify that on the 15th day of April, 1968, I found evidence of the Meander corner of between Sections 13 & 24 Township 41N, Range 13E, Fourth Principal Meridian, as described hereon; and that from this evidence I established a new ~~monument~~ accessories as described hereon to perpetuate the ~~original~~ location of this corner:

Description of original monument and accessories and subsequent restorations:



Set by Wm. E. Daugherty in 1865. East between Sections 13 and 24 at 45.63 chs. to right bank of Brule River and set Meander post. A Cedar, 6", N70°W, 7 lks. A Cedar, 12" South, 27 lks.

Dependent resurvey in 1942 by Guy R. Veal. East between Sections 13 and 14 at 33.80 chs. set a concrete monument, 24 ins. long, 6 ins. dia., 18 ins. in ground for witness meander corner of frac. secs. 13 & 24, from which:

- A tamarack, 14 ins. bears S67°W, 254 lks.
- A maple, 6 ins. bears N44° 30'W, 57 1/2 lks.

Description of corner evidence found:

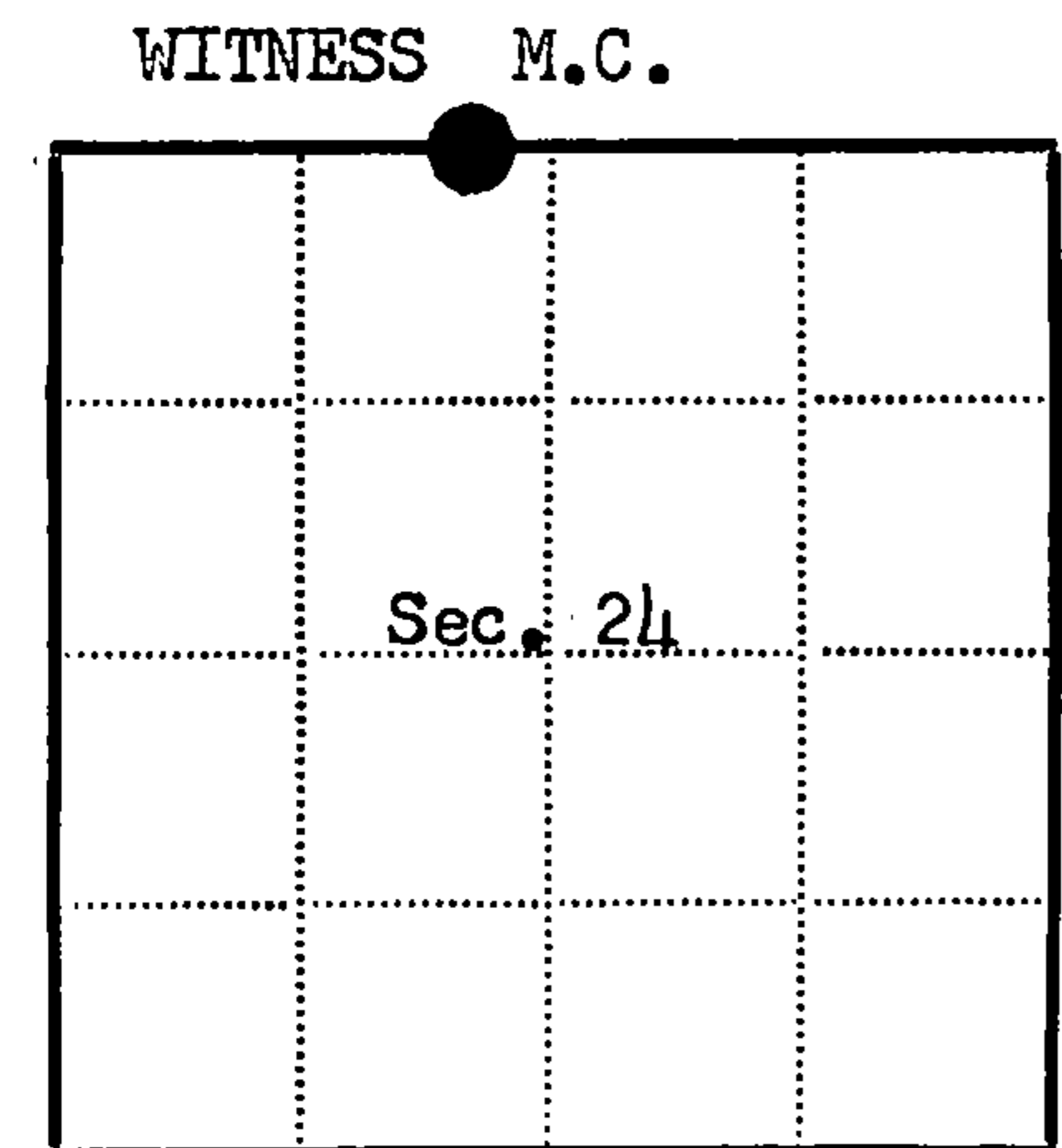

Monument as described above.
A tamarack, 16 ins., bears S67°W, 254 lks., 167.64 ft.
Maple bearing tree not found.

Description of monument and accessories I established to perpetuate the original location of this corner:

Blazed and scribed the following new bearing tree:

A tamarack, 13 ins., N2° 30'W, 72.50 ft., 109.85 lks.

Set 4" x 4" x 7' long cedar post north of monument 1.40 ft away



● = Corner monument restored
□ =

Resident witnesses.....

Dated at Rhinelander Wisconsin, this 13th day of May 1968.

Signature Jean F. Resvick Title Cadastral Surveyor
(County Surveyor, Registered Land Surveyor, or other duly authorized official)

Surveyors Registration No. 5-802 DOCUMENT NO. 94561

Office of Register of Deeds County of Forest

I hereby certify that the within instrument was filed in this office for record on the 14th day of May 1968, and was filed in Book No. I Page No. N-22, 23 of County Records. at 1000 AM

Signature Eugene Staszewski Title Register of Deeds

Township 41N, Range 13E, Section 13 & 24, Index No. N-22, 23, Page No.

44113130023

N22, 23