

U.S. PUBLIC LAND SURVEY MONUMENT RECORD

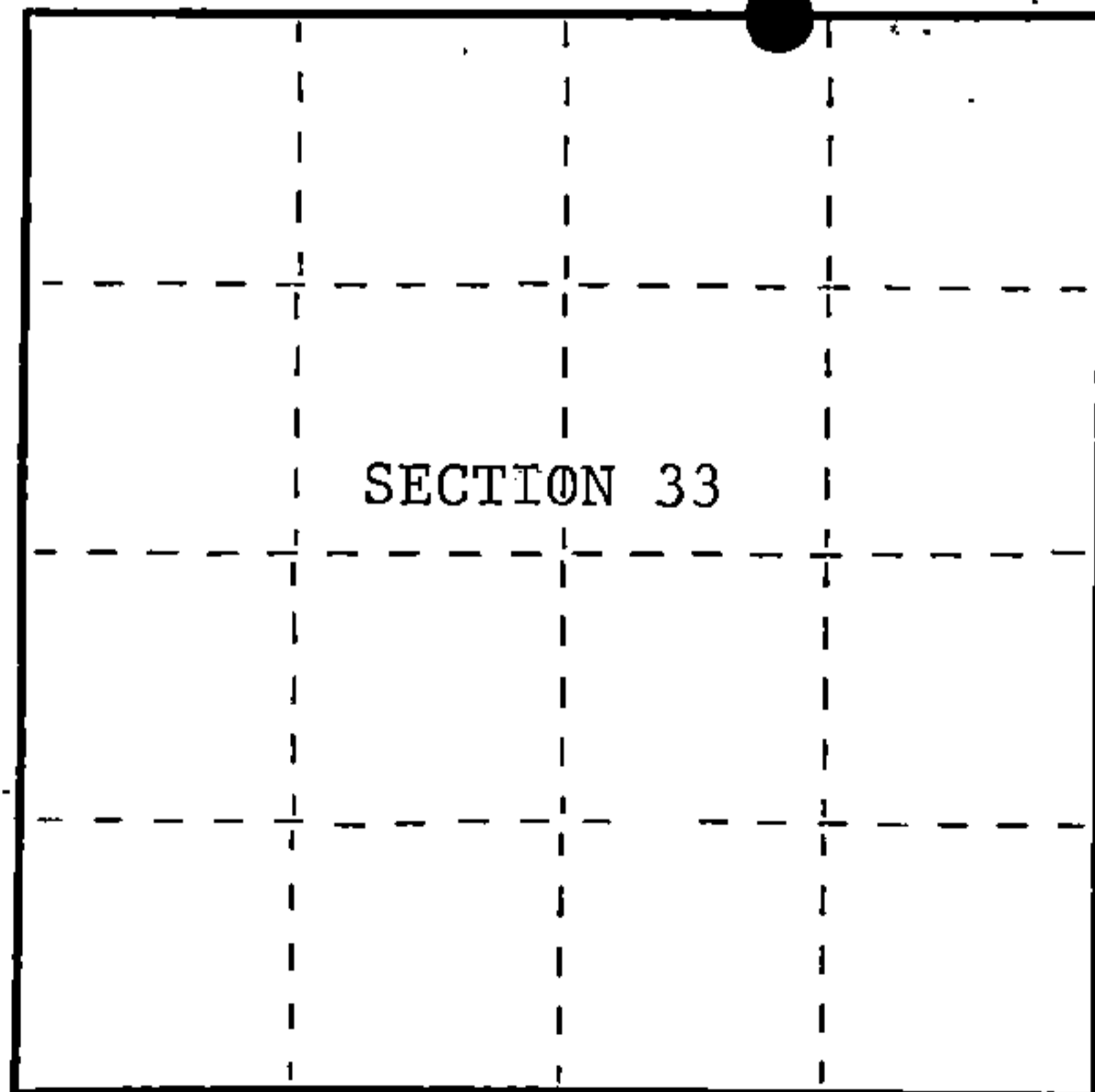
Index No. V - 11,12

State of Wisconsin }
County of Forest } ss.

I, William B. Cochrane, do hereby certify that on the 1st day of July, 1987, I found evidence of the MC on the West Shore of corner of Main Line Lake Bet. Secs. Township 28 and 33, North, Range T40N R14E, Fourth Principal Meridian, as described hereon; and that from this evidence I established a new monument and accessories as described hereon to perpetuate the original location of this corner.

Resident witnesses:

.....
.....
.....



○ = Corner monument restored.

History of original corner establishment:

Original Government Survey in 1865 by William E. Daugherty.

Dependent Resurvey in 1925 by Arthur Brown. From the stumps of original bearing trees, set an iron post, 3 feet long, 2 inches in diameter, 28 inches in the ground, with a brass cap marked; T40N, R14E, MC, S28, S33, 1925. Blazed and scribed the following new bearing trees;

Description of corner evidence found:
W. Pine 7" N77°W 8 lks.
W. Pine 7" S 5°E 16 lks.

Found monument as described and in place, from which the following bear;

W. Pine (Snag w/Scribe) S 5°E 10.56 feet
W. Pine (Stump) N77°W 5.28 feet

Description of monument and accessories I established to perpetuate the original location of this corner.

No bearing trees available.

Set a Steel Sign Post West 1.00 feet

Dated at Hiles, Wis., this 4th day of January, 1988

Signature *William B. Cochrane* Title Land Surveyor Registration No. S-1107
(County Surveyor, Registered Land Surveyor, or other duly authorized official)

Office of Register of Deeds, County of Forest, I hereby certify that the within instrument was filed in this office for record on the 18th day of March, 1988 at 12:50'clock P. M.

Paul Aschenbrenner
(Register of Deeds)

By _____ Deputy

FORM NO. 985-A
H.C. Miller Company
Bismarck, Wisconsin

Stock No. 26273
DOCUMENT NUMBER 134854

440514280012


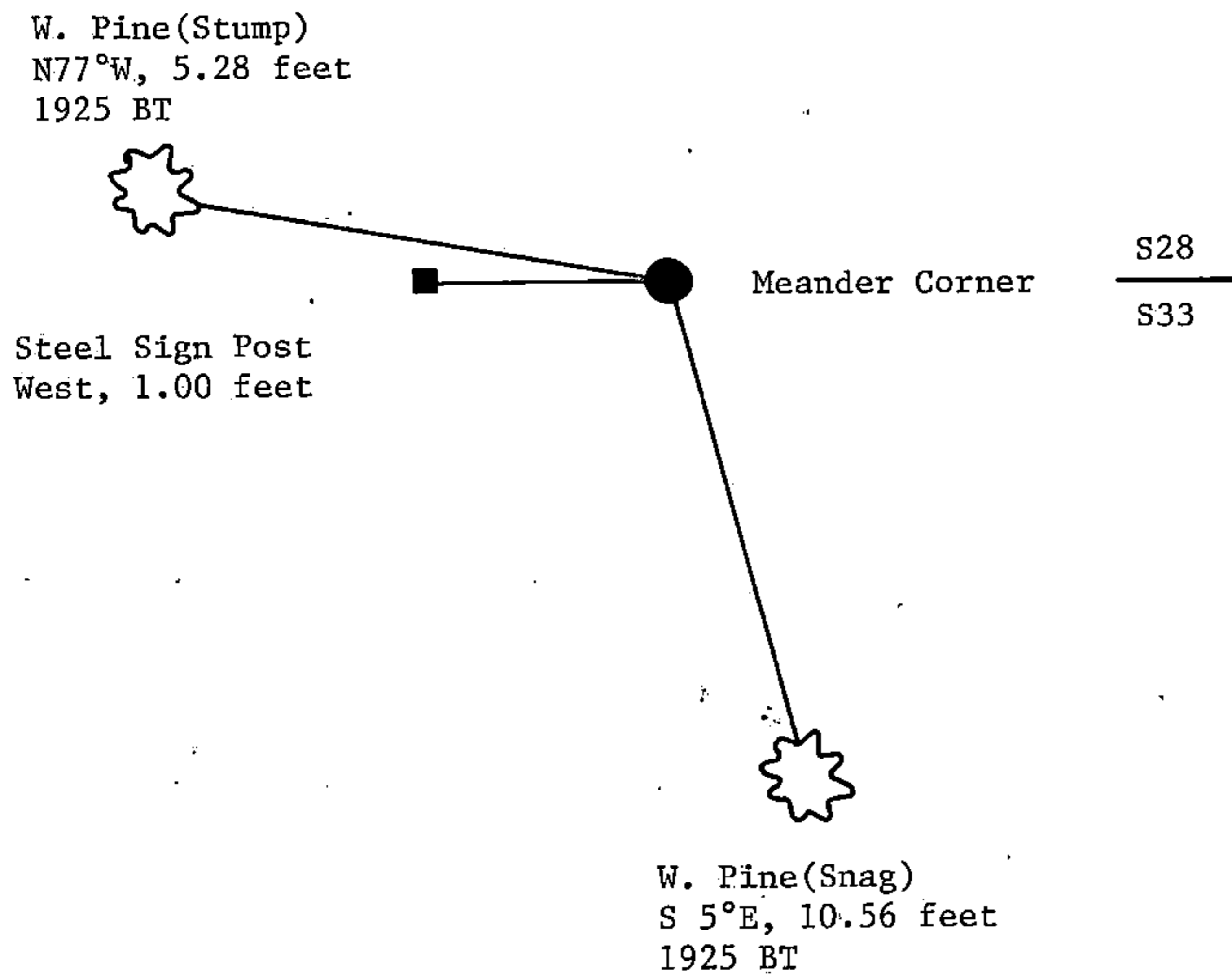
(e) Describe any material discrepancy between the location of the corner as restored or reestablished and the location of that corner as previously restored or reestablished by distance and direction. Show the discrepancy on the plan view drawing under (d), above. Show the distances between the corner as previously restored or reestablished and (1) the corner as restored or reestablished, and (2) to at least 2 of the witness monuments shown on the drawing in (d), above.

See drawing below.

(f) Was the corner restored through acceptance of (1) an obliterated evidence location, or, (2) a found perpetuated location?

Restored through acceptance of a found perpetuated location.

(g&h) Was the corner reestablished through lost corner proportionate methods? If so, show the method, including the directions and distances to other public land survey corners used as evidence or used for proportioning in determining the corner location?



(i) William B. Cochrane
(type or print name) certify that the corner location shown on this record was determined by me or under my direction and control and that this U.S. Public Land Survey Monument Record is correct and complete to the best of my knowledge and belief.

William B. Cochrane Signature Jan. 12, 1988 Date

Survey requested by: Edward [Signature] District Ranger 3-8-88 Date