

U.S. PUBLIC LAND SURVEY MONUMENT RECORD

Index No. A-19

State of Wisconsin }
County of Forest } ss.

History of original corner establishment:

NONE

I William B. Cochrane, do hereby certify that on the 3rd day of February, 1986, I found evidence of the North Closing Quarter corner of Section 2 Township 40, North, Range 14 East, Fourth Principal Meridian, as described hereon; and that from this evidence I established a new monument and accessories as described hereon to perpetuate the original location of this corner.

Description of corner evidence found:

NONE

The corner position was established at mid-point between the Northeast and Northwest Section Corners of Section 2 and on line between the Standard Section Corner common to Sections 35 and 36, and the Standard South Quarter Corner of Section 35, T41N R14E.

Resident witnesses:

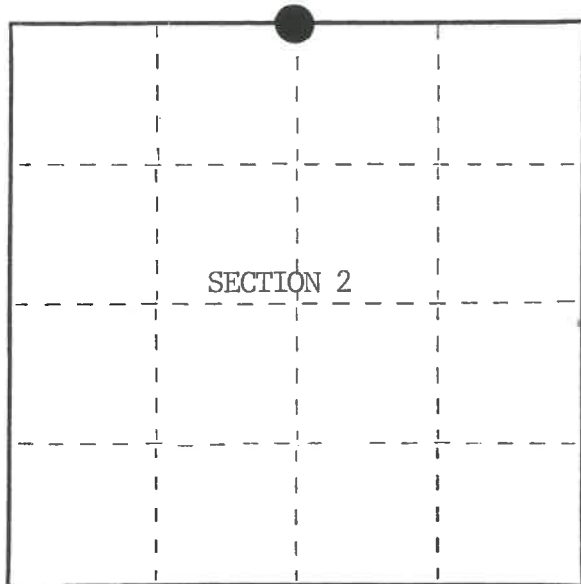
David Brownell

Tony Tillman

Description of monument and accessories I established to perpetuate the original location of this corner.

At the corner position, set a 2½ inch diameter aluminum pipe monument, 3 feet long, 2½ feet in the ground, with an aluminum cap stamped; T41N, R14E, CC, N1/4, S2, T40N, 1986, S-1107. From which the following new blazed and scribed bearing trees bear;

Maple	10"	N79°E	15.01 feet
Maple	10"	S43°E	34.18 feet
Steel Sign Post		NW	1.00 feet



○ = Corner monument restored.

Dated at Hiles, Wis., this 23rd day of March, 1986

Signature William B. Cochrane Title Land Surveyor Registration No. S-1107
(County Surveyor, Registered Land Surveyor, or other duly authorized official)

Office of Register of Deeds, County of Forest, I hereby certify that the within instrument was filed in this office for record on the 11th day of March, 1987 at 3:30 o'clock P. M.

Paul Aschentrener
(Register of Deeds)

By.....Deputy

FORM NO. 985-A



Stock No. 26273

DOCUMENT NUMBER 132431

4401402 4020

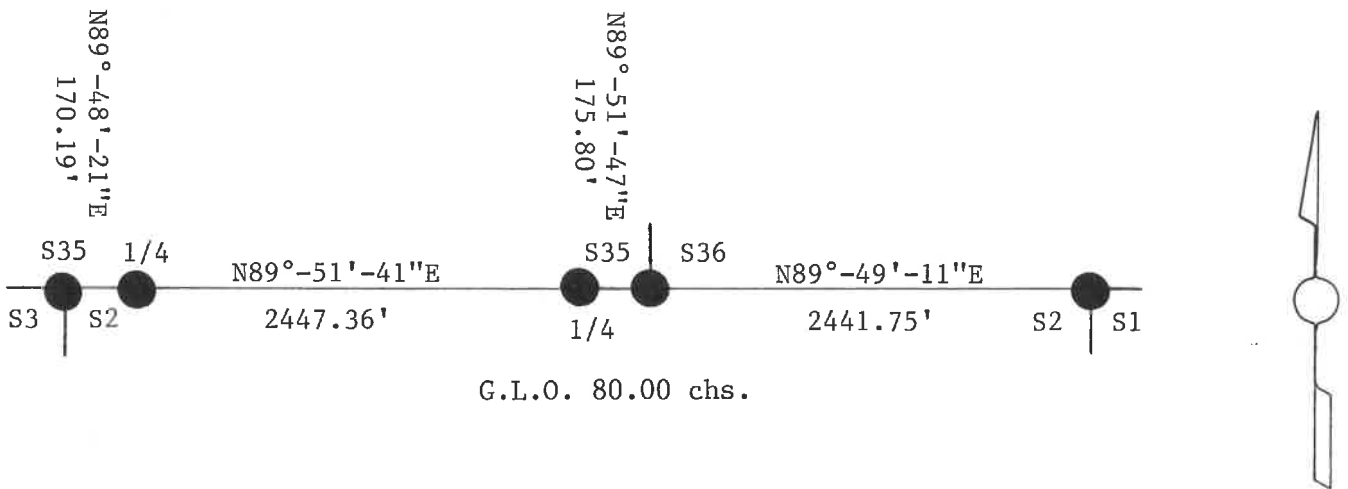
(e) Describe any material discrepancy between the location of the corner as restored or reestablished and the location of that corner as previously restored or reestablished by distance and direction. Show the discrepancy on the plan view drawing under (d), above. Show the distances between the corner as previously restored or reestablished and (1) the corner as restored or reestablished, and (2) to at least 2 of the witness monuments shown on the drawing in (d), above.

See drawing below.

(f) Was the corner restored through acceptance of (1) an obliterated evidence location, or, (2) a found perpetuated location?

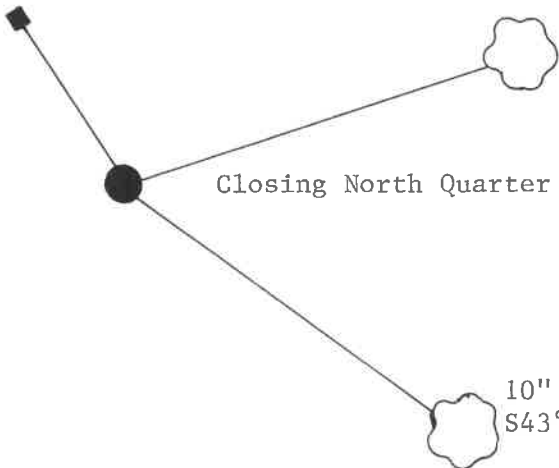
Established through proportionate methods.

(g&h) Was the corner reestablished through lost corner proportionate methods? If so, show the method, including the directions and distances to other public land survey corners used as evidence or used for proportioning in determining the corner location?



Steel Sign Post
NW, 1.00 feet


10" Maple (New bearing tree)
N79°E, 15.01 feet



Closing North Quarter Corner

S35 T41N
S2 T40N

Affix Stamp or Seal



(i) I, William B. Cochrane
[type or print name] certify that the corner location shown on this record was determined by me or under my direction and control and that this U.S. Public Land Survey Monument Record is correct and complete to the best of my knowledge and belief.

William B. Cochrane
Signature

October 14, 1986
Date

Certificate ready for filing:

[Signature]
District Ranger

3-9-87
Date