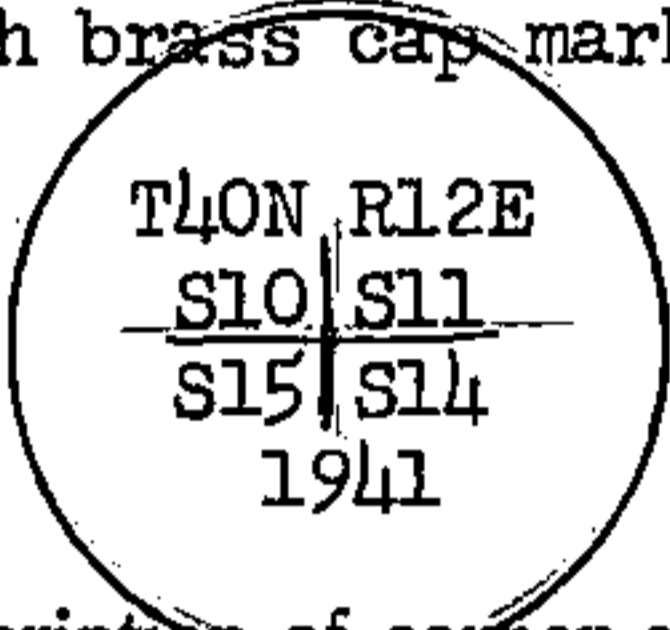


CERTIFIED LAND CORNER RESTORATION

State of Wisconsin }
County of Forest } ss.

I Jean F. Resvick, do hereby certify that on the 19th day of April, 1965, I found evidence of the Southeast section corner of Section 10 Township 40 north, Range 12 east, Fourth Principal Meridian, as described hereon; and that from this evidence I established a new monument and accessories as described hereon to perpetuate the original location of this corner:

Description of original monument and accessories and subsequent restorations:
Dependent resurvey by Guy R. Veal in 1941. Set concrete monument, 2 ft. long, 6 ins. diam., with iron post 22 ins. long, 11 ins. in diam. encased therein with brass cap marked:



from which: The remains of original bearing trees bear:
A Maple, 18 ins. diam., fallen bears N40°E, 14 lks.
A yellow birch, 22 ins. diam; bears S42°W, 5 lks.
and the following new bearing trees bear:

Description of corner evidence found:
Monument as described above, from which:
A Yellow birch, 22 ins., bears S42°W, 3.30 ft.
A Hemlock, snag, bears N26°15'E, 59.40 ft.
A Hemlock, snag, bears S59°45'E, 45.5 ft.
A Hemlock, 12 ins., bears S5°W, 25.7 ft.
A Hemlock, 14 ins., bears N39°30'W, 11.2 ft.

A Hemlock, 12 ins., N26°15'E, 90 lks.
A Hemlock, 7 ins., S59°45'E, 60 lks.
A Hemlock, 5 ins., S5°W, 39 lks.
A Hemlock, 9 ins., N39°30'W, 17 lks.

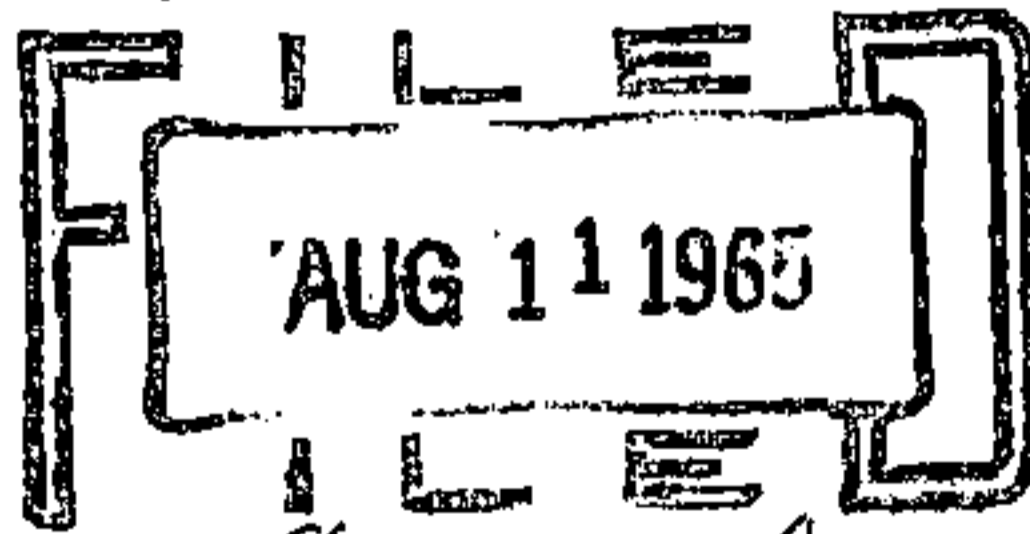
Description of monument and accessories I established to perpetuate the original location of this corner:

Blazed and scribed the following new bearing tree:


A Maple, 3 ins. diam, bears S68°E, 10.7 ft. or 16.21 lks.

90413

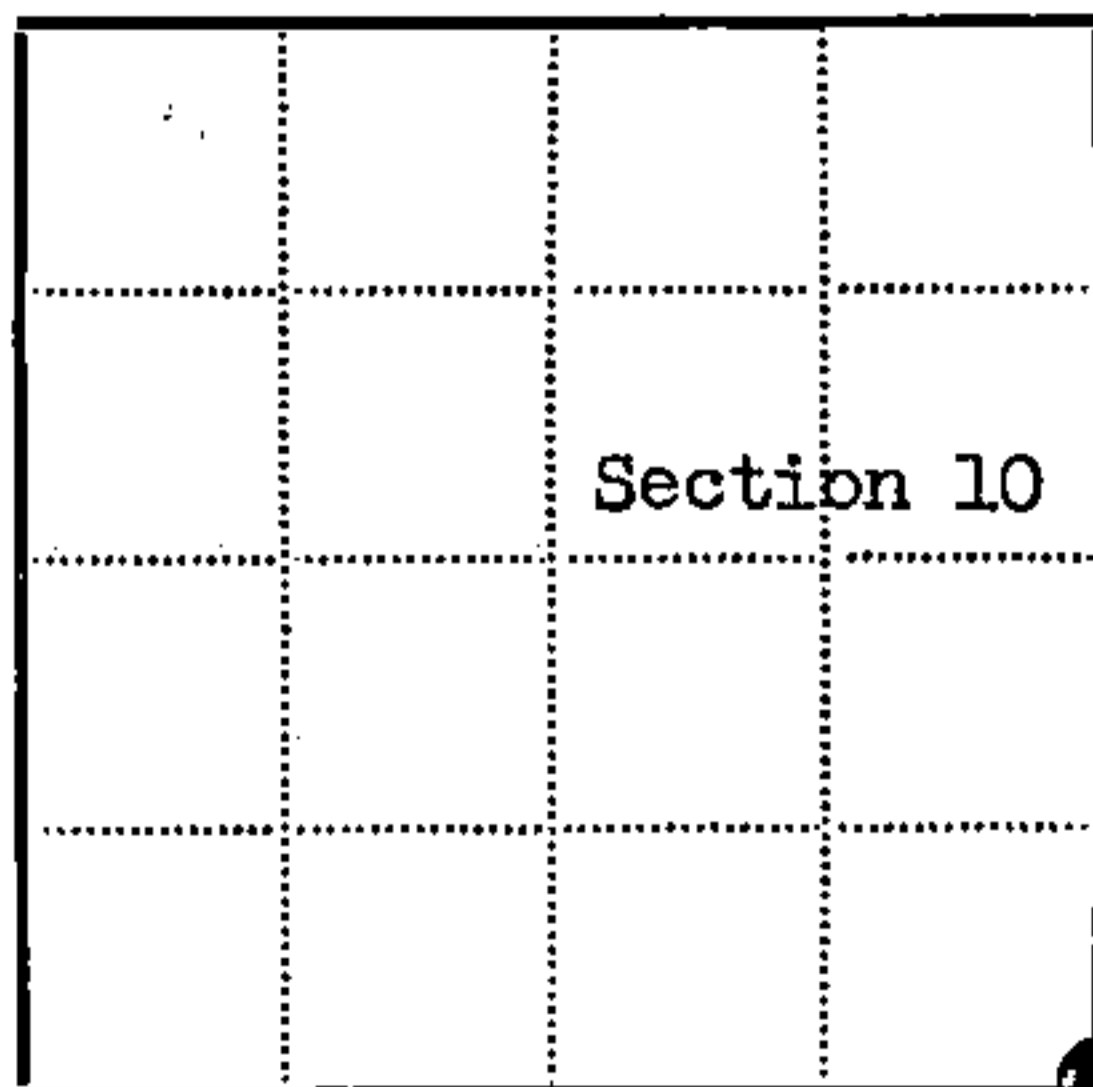
REGISTER'S OFFICE
FOREST COUNTY, WIS.



Anna Peterson, Registrar of Deeds
Resident witnesses.....



44012 100000



● = Corner monument restored
□ =

Dated at Rhinelander Wisconsin, this 28th day of May 1965.

Signature Jean F. Resvick Title Cadastral Surveyor
(County Surveyor, Registered Land Surveyor, or other duly authorized official)

Surveyors Registration No. S-802

Office of..... County of.....

I hereby certify that the within instrument was filed in this office for record on the..... day of..... 19....., and was filed in Book No..... Page No..... of County Records.

Signature..... Title.....

Township 40 North, Range 12 East, Section 10, Index No. J-17, Page No.....

U.S. PUBLIC LAND SURVEY MONUMENT RECORD

Index No. J-17

State of Wisconsin }
County of FOREST } ss.

I, Robert H. Winat, do hereby certify that on the seventh day of November, 1984, I found evidence of the Southeast corner of Section 10 Township 40 North, North, Range 12 East, Fourth Principal Meridian, as described hereon; and that from this evidence I established ~~a new monument and~~ accessories as described hereon to perpetuate the original location of this corner.

Resident witnesses:

Michael G. Stevens

Michael T. Lukasko

History of original corner establishment:

- 1941 Dependent resurvey by Guy R. Veal of G.L.O. 18" Maple N40°E, 90 lks- 22" Y. Birch S42°W, 51k ^(orig.) Set conc. mont. & made BT's; 12" Hemlock N26 1/4°E, 90 lks- 7" Hemlock S59°45'E, 60 lks - 5" Hemlock, S 50W, 39 lks- 9" Hemlock N39 1/2°W, 17 lks.
- 1965 Jean Resvick recovers 1941 corner makes new BT's- 22" Y. Birch S42°W, 3.3'- Hemlock snag N26°15'E, 59.4'- Hemlock snag S59°45'E, 45.5'- 12" Hemlock S50W, 25.7'- 14" Hemlock N39 1/2°W, 11.2' new - 3" Maple S 68°E, 10.7'

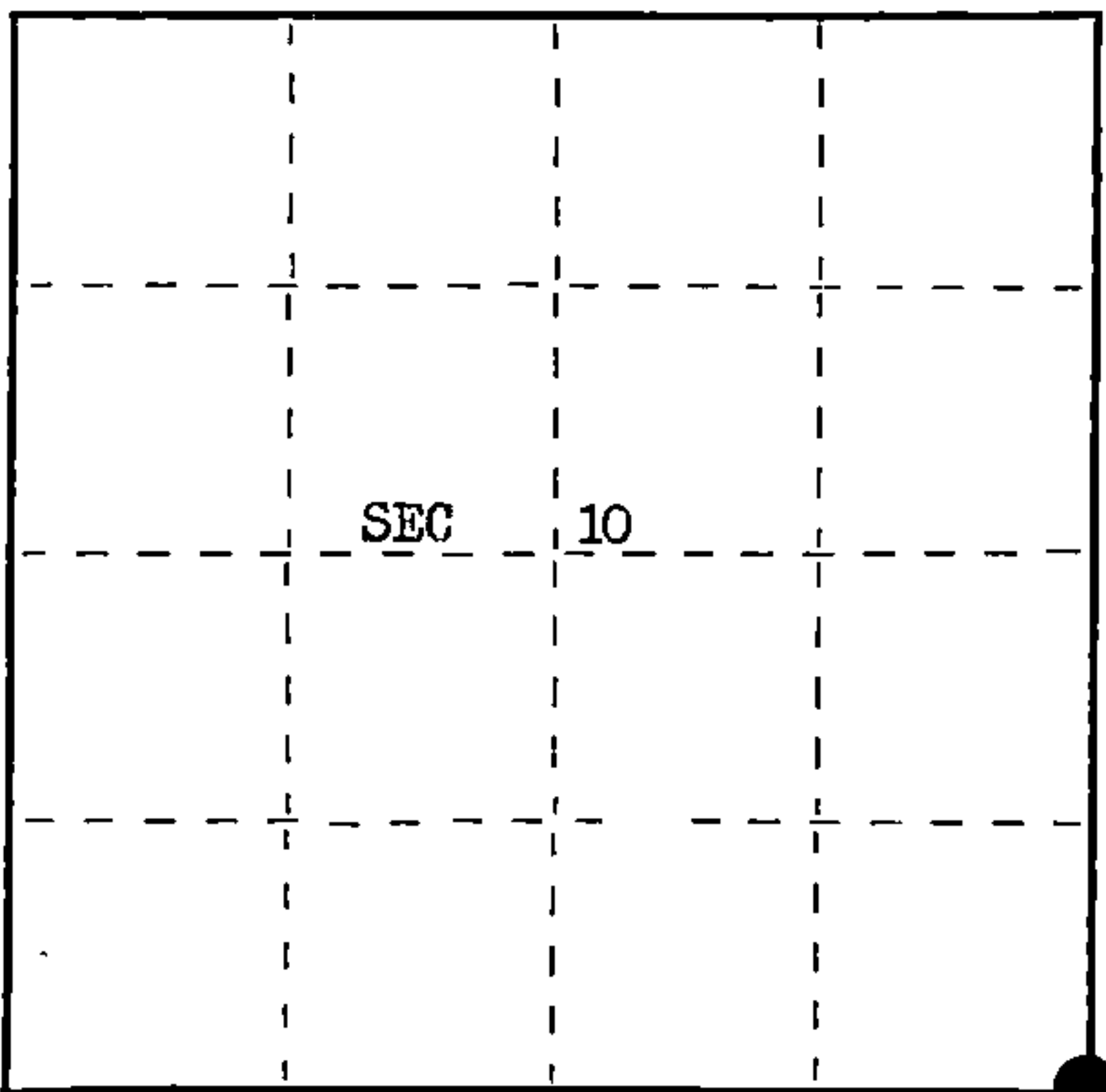
Description of corner evidence found:

G.L.O. conc. mont. 36" Y. Birch S30°W, 3.8'- 1941 S50W Hemlock- 1965 3" Maple Wood sign post

Description of ~~monument and~~ accessories I established to perpetuate the original location of this corner.

- BT's; 36" Y. Birch S30°W, 3.85'
- 16" Hemlock S 50W, 26.66'
- 4" Maple S 70°E, 10.68' to nail in side of tree
- 8" Maple N12°E, 34.16'
- 20" Hemlock N47°W, 10.53'

Wood sign post S44°E, 2.1'



● = Corner monument restored.

(over)
Dated at Rhineland, Wis., this 4 day of June, 1985

Signature Robert H. Winat Title Land Surveyor Registration No. 1090
(County Surveyor, Registered Land Surveyor, or other duly authorized official)

Office of Register of Deeds, County of Forest, I hereby certify that the within instrument was filed in this office for record on the 24th day of July, 1985 at 1:10 o'clock P. M.

Paul Aschenbrenner
(Register of Deeds)

By..... Deputy

FORM NO. 985-A

H.C. Miller Company

Stock No. 26273

DOCUMENT NUMBER 128481

440121600000

