

CERTIFIED LAND CORNER RESTORATION

State of Wisconsin }
County of Forest } ss.

I, Jean F. Resvick, do hereby certify that on the 10th day of April, 1968, I found evidence of the Southwest Section corner of Section 1 Township 40 North, Range 12 East, Fourth Principal Meridian, as described hereon; and that from this evidence I established ~~new monuments~~ accessories as described hereon to perpetuate the ~~original~~ location of this corner:

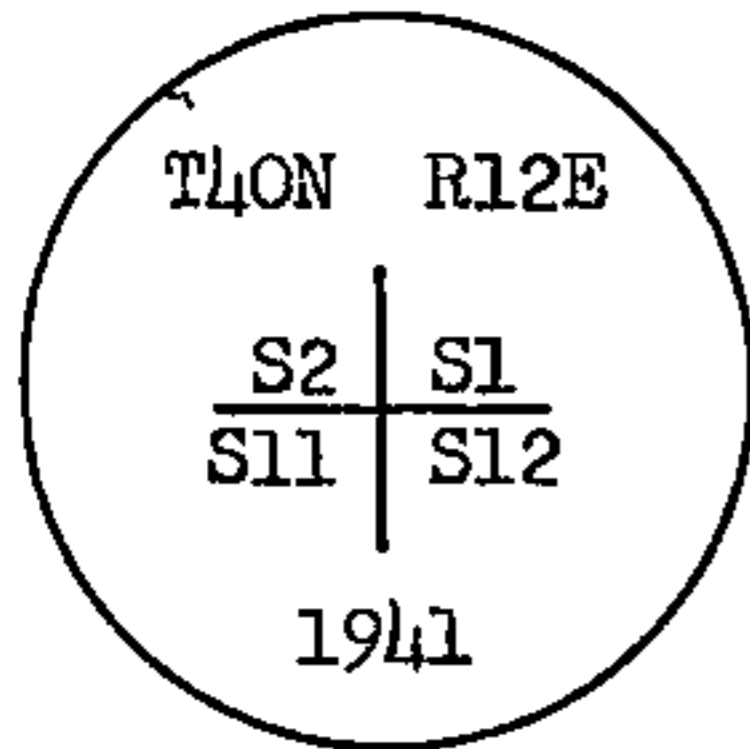
Description of ~~original~~ monument and accessories and subsequent restorations:

Original survey in 1859 by William E. Daugherty. Dependent resurvey in 1941 by Guy R. Veal. Set a concrete monument, 2 ft. long, 6 ins. diameter, with an iron post, 22 ins. long, 1 ins. diameter, encased therein, with brass cap marked: T4ON, R12E, S2, S1, S11, S12, 1941 from which the following bear:

- Double maple, 6 ins., N 5° 30' E., 66 Lks.
- Yellow birch, 11 ins., S. 59° E., 40 Lks.
- Maple, 14 ins., S. 11° 15' W., 14 Lks.
- Maple, 8 ins., N. 71° 45' W., 80 Lks.

Description of corner evidence found:


- Monument found as described above.
- Double maple, 10 ins., N. 5° E., 43.73 ft.
- Yellow birch, 17 ins., S. 60° E., 26.0 ft.
- Maple, 24 ins., S. 11° W., 9.5 ft.
- Maple, 20 ins., N. 72° W., 53.0 ft.



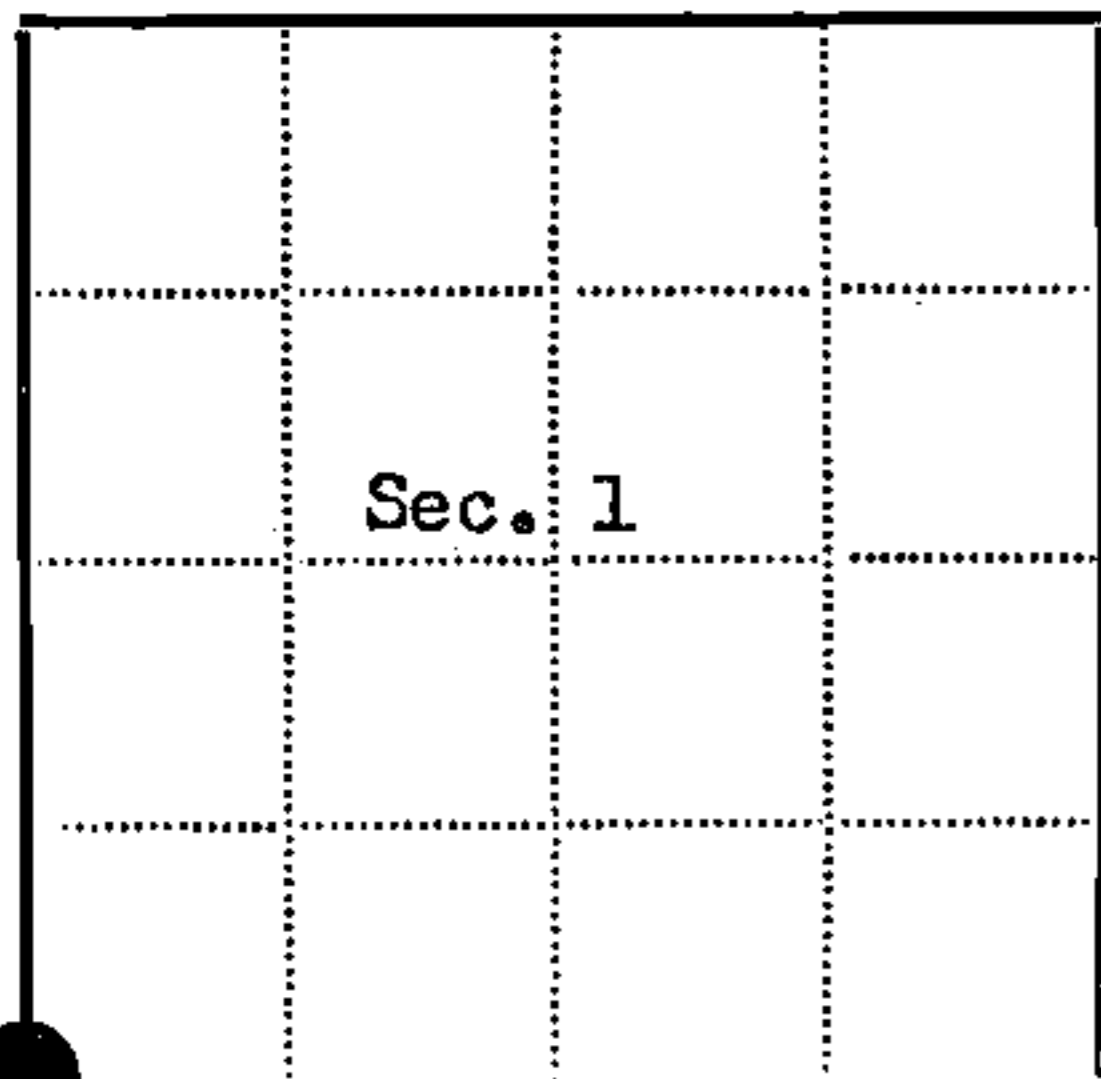
Description of ~~monuments~~ accessories I established to perpetuate the ~~original~~ location of this corner:

Blazed and scribed the following new bearing tree:

Maple, 11 ins., S. 2° E., 41.18 ft. or 62.39 Lks.



4401202000



● = Corner monument restored
□ =

Resident witnesses.....

Dated at Rhinelanders Wisconsin, this 19th day of December 1968.

Signature Jean F. Resvick Title Cadastral Surveyor
(County Surveyor, Registered Land Surveyor, or other duly authorized official)

Surveyors Registration No. S-802 DOCUMENT Number 95891

Office of Register of Deeds County of Forest

I hereby certify that the within instrument was filed in this office for record on the 31st day of January 1969, and was filed in Book No. I Page No. E-21 of County Records.

Signature Eugene Stetny Title Register of Deeds

Township 40 North, Range 12 East, Section 1, Index No. E-21, Page No. 1

E 21