

U.S. PUBLIC LAND SURVEY MONUMENT RECORD

Index No. Z-19

State of Wisconsin }  
County of Forest } ss.

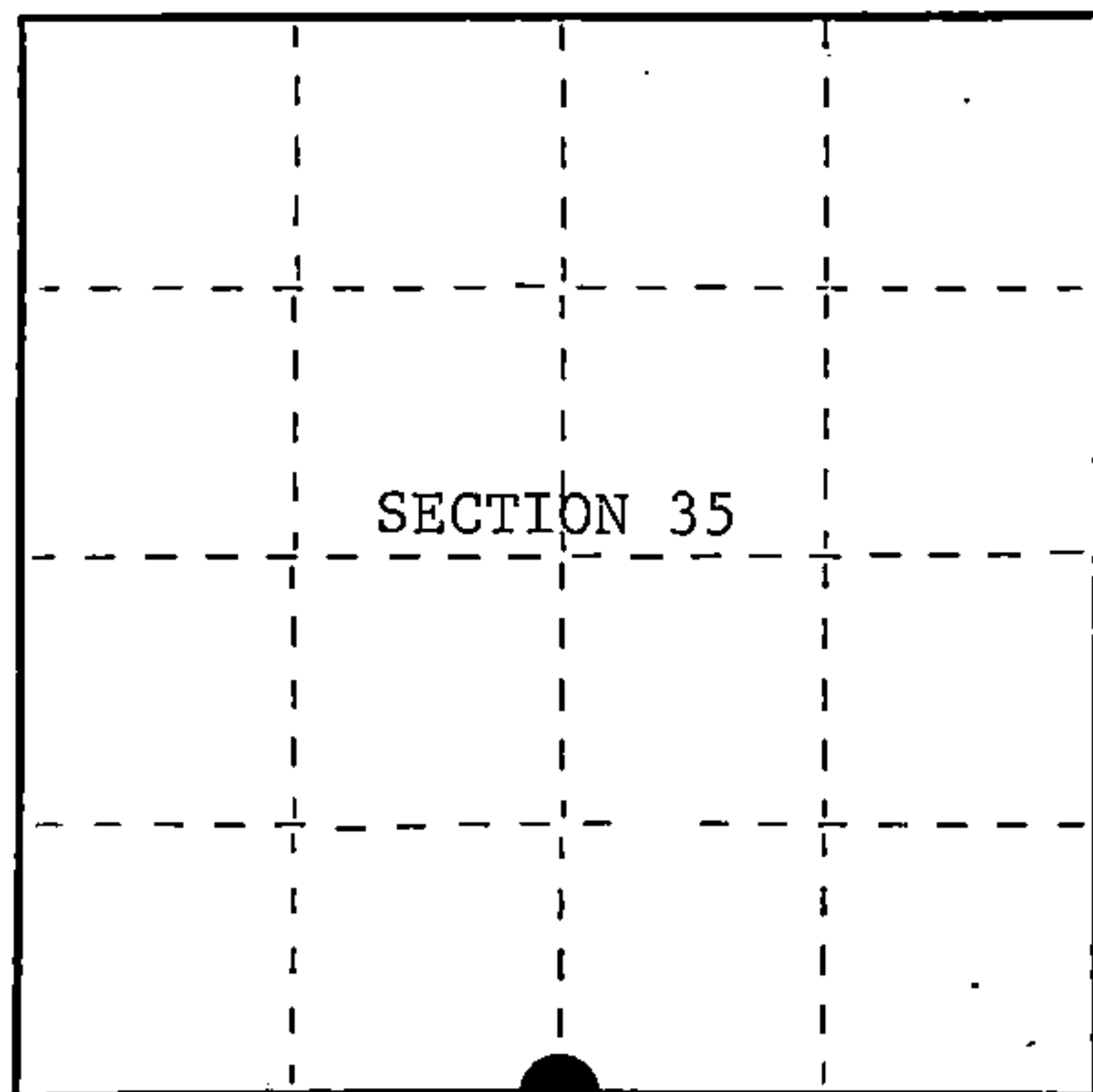
I, William B. Cochrane, do hereby certify that on the 16th day of May, 1982, I found evidence of the South Quarter corner of Section 35 Township 39 North, Range 14 East, Fourth Principal Meridian, as described hereon; and that from this evidence I established a new monument and accessories as described hereon to perpetuate the original location of this corner.

Resident witnesses:

David Brownell

Tony Tillman

State Plane Co-ordinates  
N- 237,206.3566  
E-2,329,862.7580



○ = Corner monument restored.

History of original corner establishment:

Original Government Survey in 1858 by Artemas. West on the South side of Section 35, at 40.00 chains, set Quarter Section Post to Sections 35 and 2, from which the following bear;

Sugar	14"	N58°W'	34 lks.
Sugar	14"	S52°E	54 lks.

Description of corner evidence found:

Found fence corner from which fence lines bear South and East. North of fence corner found East-West woods road.

I accept the Center-Line of the woods road at a point North of the fence corner as the best available evidence for restoring the corner position.

Description of monument and accessories I established to perpetuate the original location of this corner.

At the corner position, set a 2½ inch diameter aluminum pipe monument, 3 feet long, 3½ feet in the ground (6" below road surface), with an aluminum cap stamped; T39N, R14E, T38N, 1/4, S35, S2, 1982, S-1107. From which the following new blazed and scribed bearing trees bear;

Maple	8"	S36°W	48.17 feet
Maple	9"	N47°W	53.83 feet

Dated at Hiles, Wis., this 9th day of February, 1987

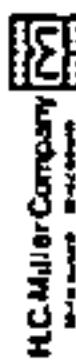
Signature *William B. Cochrane* Title Land Surveyor Registration No. S-1107  
(County Surveyor, Registered Land Surveyor, or other duly authorized official)

Office of Register of Deeds, County of Forest, I hereby certify that the within instrument was filed in this office for record on the 11th day of March, 1987 at 3:30 o'clock P.M.

*Paul Achenbrenner*  
(Register of Deeds)

By \_\_\_\_\_ Deputy

FORM NO. 985-A



Stock No. 26273

DOCUMENT NUMBER 132409

43914350020

(e) Describe any material discrepancy between the location of the corner as restored or reestablished and the location of that corner as previously restored or reestablished by distance and direction. Show the discrepancy on the plan view drawing under (d), above. Show the distances between the corner as previously restored or reestablished and (1) the corner as restored or reestablished, and (2) to at least 2 of the witness monuments shown on the drawing in (d), above.

See drawing below.

(f) Was the corner restored through acceptance of (1) an obliterated evidence location, or, (2) a found perpetuated location?

Restored from accepted evidence.

(g&h) Was the corner reestablished through lost corner proportionate methods? If so, show the method, including the directions and distances to other public land survey corners used as evidence or used for proportioning in determining the corner location?


9" Maple (New bearing tree)  
N47°W, 53.83 feet



8" Maple (New bearing tree)  
S36°W, 48.17 feet

Quarter Corner

$\frac{S35}{S2}$   $\frac{T39N}{T38N}$



(i) I, William B. Cochrane  
(type or print name) certify that the corner location shown on this record was determined by me or under my direction and control and that this U.S. Public Land Survey Monument Record is correct and complete to the best of my knowledge and belief.

William B. Cochrane February 9, 1987  
Signature Date

Survey requested by: [Signature] 3-9-87  
District Ranger Date

U.S. PUBLIC LAND SURVEY MONUMENT RECORD

Index No. A-19

State of Wisconsin }  
 County of Forest } ss.

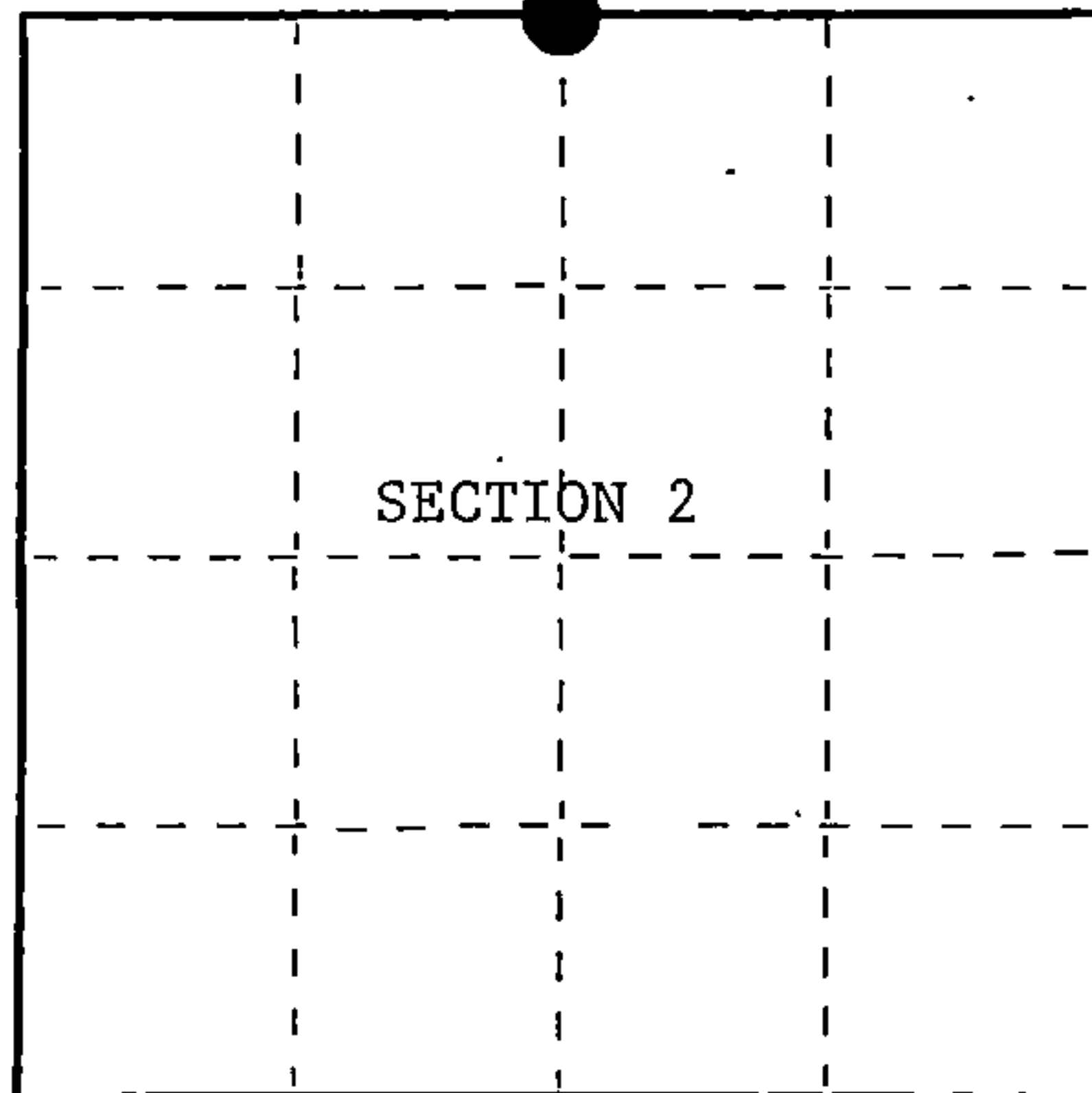
I, William B. Cochran, do hereby certify that on the 16th day of May, 1982, I found evidence of the North Quarter corner of Section 2 Township 38, North, Range 14 East, Fourth Principal Meridian, as described hereon; and that from this evidence I established a new monument and accessories as described hereon to perpetuate the original location of this corner.

Resident witnesses:

David Brownell

Tony Tillman

State Plane Co-ordinates  
 N- 237,206.3566  
 E-2,329,862.7580



○ = Corner monument restored.

History of original corner establishment:

Original Government Survey in 1858 by Artemas Curtis. West on the North side of Section 2, at 40.00 chains, set Quarter Section Post to Sections 35 and 2. From which the following bear;

Sugar	14"	N58°W	34 lks.
Sugar	14"	S52°E	54 lks.

Description of corner evidence found:

Found fence corner from which fence lines bear South and East. North of fence corner found East-West woods road.

I accept the Center-Line of the woods road at a point North of the fence corner as the best available evidence for restoring the corner position.

Description of monument and accessories I established to perpetuate the original location of this corner.

At the corner position, set a 2½ inch diameter aluminum pipe monument, 3 feet long, 3½ feet in the ground (6" below the road surface), with an aluminum cap stamped; T39N, R14E, 1/4, S35, S2, T38N, 1982, S-1107. From which the following new blazed and scribed bearing trees bear;

Maple	8"	S36°W	48.17 feet
Maple	9"	N47°W	53.83 feet

Dated at Hiles, Wis., this 9th day of February, 1987

Signature William B. Cochran Title Land Surveyor Registration No. S-1107  
 (County Surveyor, Registered Land Surveyor, or other duly authorized official)

Office of Register of Deeds, County of Forest, I hereby certify that the within instrument was filed in this office for record on the 11th day of March, 1987 at 3:30 o'clock P. M.

Paul Achenbrenner  
 (Register of Deeds)

By \_\_\_\_\_ Deputy

FORM NO. 985-A

H.C. Miller Company

Stock No. 26273

DOCUMENT NUMBER 132295

43914350020

(e) Describe any material discrepancy between the location of the corner as restored or reestablished and the location of that corner as previously restored or reestablished by distance and direction. Show the discrepancy on the plan view drawing under (d), above. Show the distances between the corner as previously restored or reestablished and (1) the corner as restored or reestablished, and (2) to at least 2 of the witness monuments shown on the drawing in (d), above.

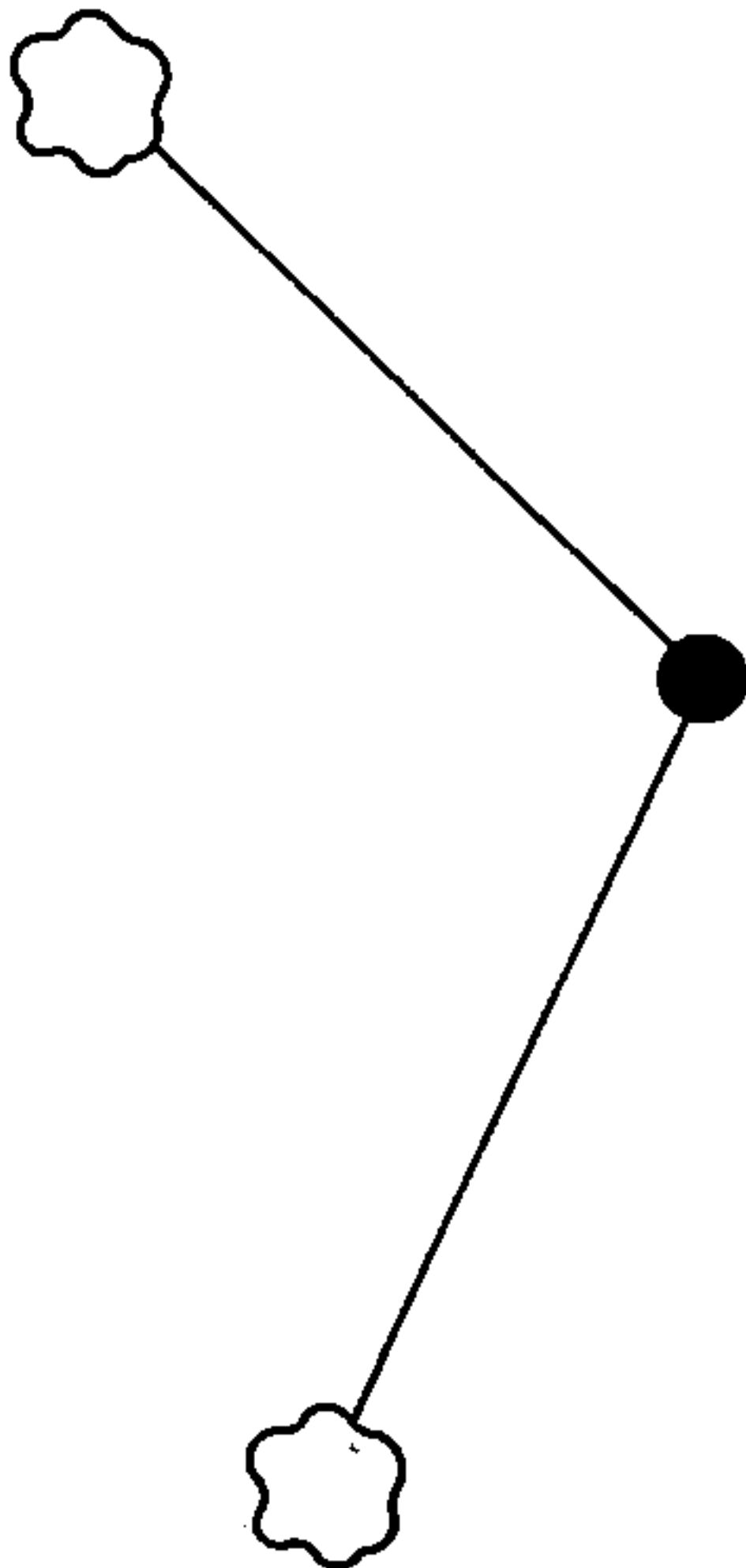
See drawing below.

(f) Was the corner restored through acceptance of (1) an obliterated evidence location, or, (2) a found perpetuated location?

Restored from accepted evidence.


(g&h) Was the corner reestablished through lost corner proportionate methods? If so, show the method, including the directions and distances to other public land survey corners used as evidence or used for proportioning in determining the corner location?

9" Maple (New bearing tree)  
N47°W, 53.83 feet



Quarter Corner	<u>S35</u>	<u>T39N</u>
	S2	T38N

8" Maple (New bearing tree)  
S36°W, 48.17 feet



(i) I, William B. Cochrane  
(type or print name) certify that the corner location shown on this record was determined by me or under my direction and control and that this U.S. Public Land Survey Monument Record is correct and complete to the best of my knowledge and belief.

William B. Cochrane February 9, 1987  
Signature Date

Survey requested by: [Signature] 2-9-87  
District Ranger Date