

CERTIFIED LAND CORNER RESTORATION

Index No. Z-9

State of Wisconsin }
County of FOREST } ss.

I, WILLIAM B. COCHRANE, do hereby certify that on the 3rd day of August, 1994, I found evidence of the Southwest corner of Section 33 Township 39, North, Range 13 East, Fourth Principal Meridian, as described hereon; and that from this evidence I established a new monument and accessories as described hereon to perpetuate the original location of this corner.

Resident witnesses:

.....
.....
.....

History of original corner establishment:

Original Government Survey by Alfred Millard in June 1858.

West 40 chains between sections 4 and 33 at 80 chains set post from which:

Spruce	9"	N50°W	23 lks
Tamarack	10"	N36°E	27 lks
Spruce	10"	S10°E	13 lks
Tamarack	10"	S35°W	26 lks

At 2 chains west leave swamp NE and SW.

Yellow slip (874) 11/6/34, Found 2"X2" stake at intersection of North South trail and

Description of corner evidence found: North boundary of Game refuge.

Game refuge signs running East and West intersecting with North South old trail.

At 2 chains West leave swamp,

Description of monument and accessories I established to perpetuate the original location of this corner.

At the intersection of the North South old quarteroy road and East West blazed line some trees bearing old game preserve signs, set a 2½"X60" aluminum pipe monument 4 feet in the ground with an aluminum cap stamped: T39N, R13E, S32,S33, T38N, S5, S4, 1994, S-1107

From which the following bear:

Cedar	13"	N32°E	14.15 feet
Cedar	8"	S40°E	34.41 feet
Cedar	10"	S63°W	27.62 feet
Cedar	13"	N43°W	22.68 feet
Steel sign post		South	1.00 feet

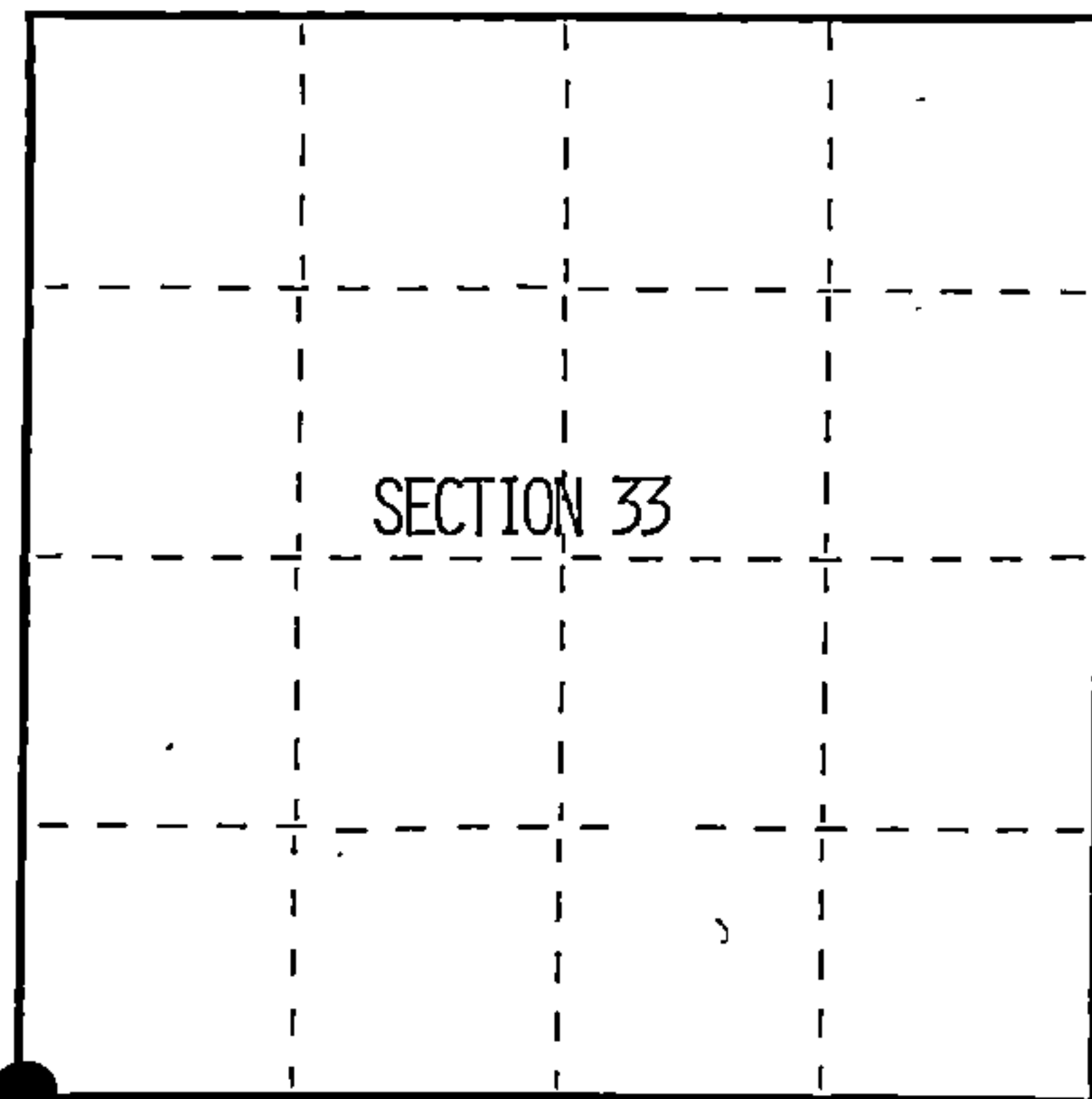
Dated at Hiles, Wis., this 27th day of December, 1994

Signature William B. Cochran Title Land Surveyor Registration No. S-1107
(County Surveyor, Registered Land Surveyor, or other duly authorized official)

Office of Register of Deeds, County of Forest, I hereby certify that the within instrument was filed in this office for record on the 23rd day of August, 1994 at 2:30 o'clock P. M.

(Register of Deeds)

By [Signature] Deputy



● = Corner monument restored.

FORM NO. 985-A

H.C. Miller Company

Stock No. 26273

156596

4391337-0000


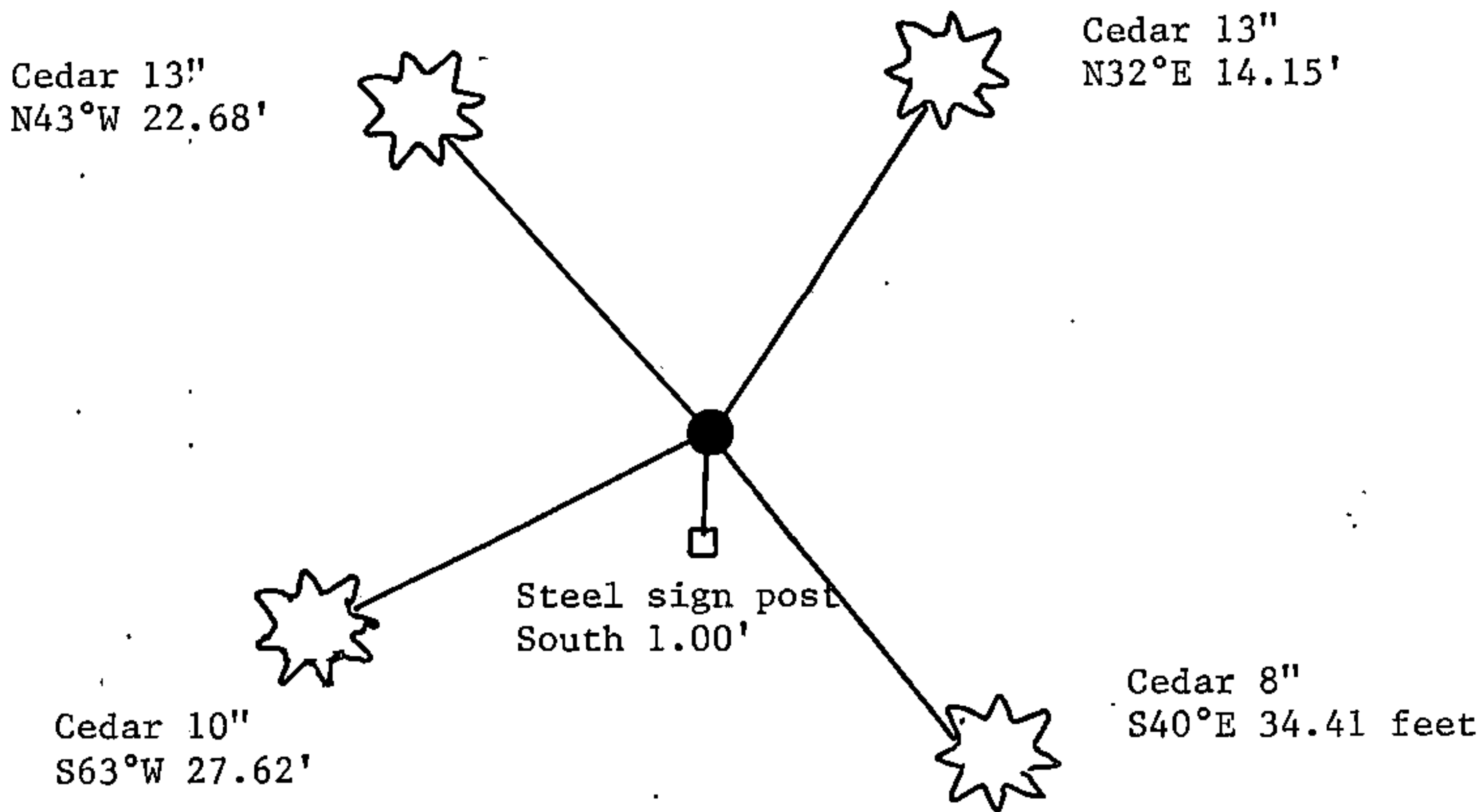
(e) Describe any material discrepancy between the location of the corner as restored or reestablished and the location of that corner as previously restored or reestablished by distance and direction. Show the discrepancy on the plan view drawing under (d), above. Show the distances between the corner as previously restored or reestablished and (1) the corner as restored or reestablished, and (2) to at least 2 of the witness monuments shown on the drawing in (d), above.

See drawing below.

(f) Was the corner restored through acceptance of (1) an obliterated evidence location, or, (2) a found perpetuated location?

Corner restored at intersection of North South Trail and East West blazed lines as stated on Yellow slip (874) dated 11/6/1934.

(g,h) Was the corner reestablished through lost corner proportionate methods? If so, show the method, including the directions and distances to other public land survey corners used as evidence or used for proportioning in determining the corner location?



(i) 1. William B. Cochrane
 (Type or print name) certify that the corner location shown on this record was determined by me or under my direction and control and that this U.S. Public Land Survey Monument Record is correct and complete to the best of my knowledge and belief.

William B. Cochrane 12/27/94
 Signature Date

CERTIFIED LAND CORNER RESTORATION

Index No. A-9

State of Wisconsin }
County of Forest } ss.

I William B. Cochran, do hereby certify that on the 3 rd day of August, 19 94, I found evidence of the Northwest corner of Section 4 Township 38 North, Range 13 East, Fourth Principal Meridian, as described hereon; and that from this evidence I established a new monument and accessories as described hereon to perpetuate the original location of this corner.

Resident witnesses:

.....
.....
.....

History of original corner establishment:
Original Government Survey by Alfred Millard in June 1858.
West 40 chains between sections 4 and 33 at 80 chains set post from which:
Spruce 9" N50°W 23 lks
Tamarack 10" N36°E 27 lks
Spruce 10" S10°E 13 lks
Tamarack 10" S35°W 26 lks

At 2 chains west leave swamp NE and SW.
Yellow slip (874) 11/6/34, Found 2"X2" stake at intersection of North South trail and North boundary of Game refuge.

Description of corner evidence found:

Game refuge signs running East and West intersecting with North South old trail.
At 2 chains West leave swamp,

Description of monument and accessories I established to perpetuate the original location of this corner.
At the intersection of the North South old quarteroy road and East West blazed line some trees bearing old game preserve signs, set a 2½"X60" aluminum pipe monument 4 feet in the ground with an aluminum cap stamped: T39N, R13E, S32,S33, T38N, S5, S4, 1994, S-1107
From which the following bear:

Cedar	13"	N32°E	14.15 feet
Cedar	8"	S40°E	34.41 feet
Cedar	10"	S63°W	27.62 feet
Cedar	13"	N43°W	22.68 feet
Steel sign post		South	1.00 feet

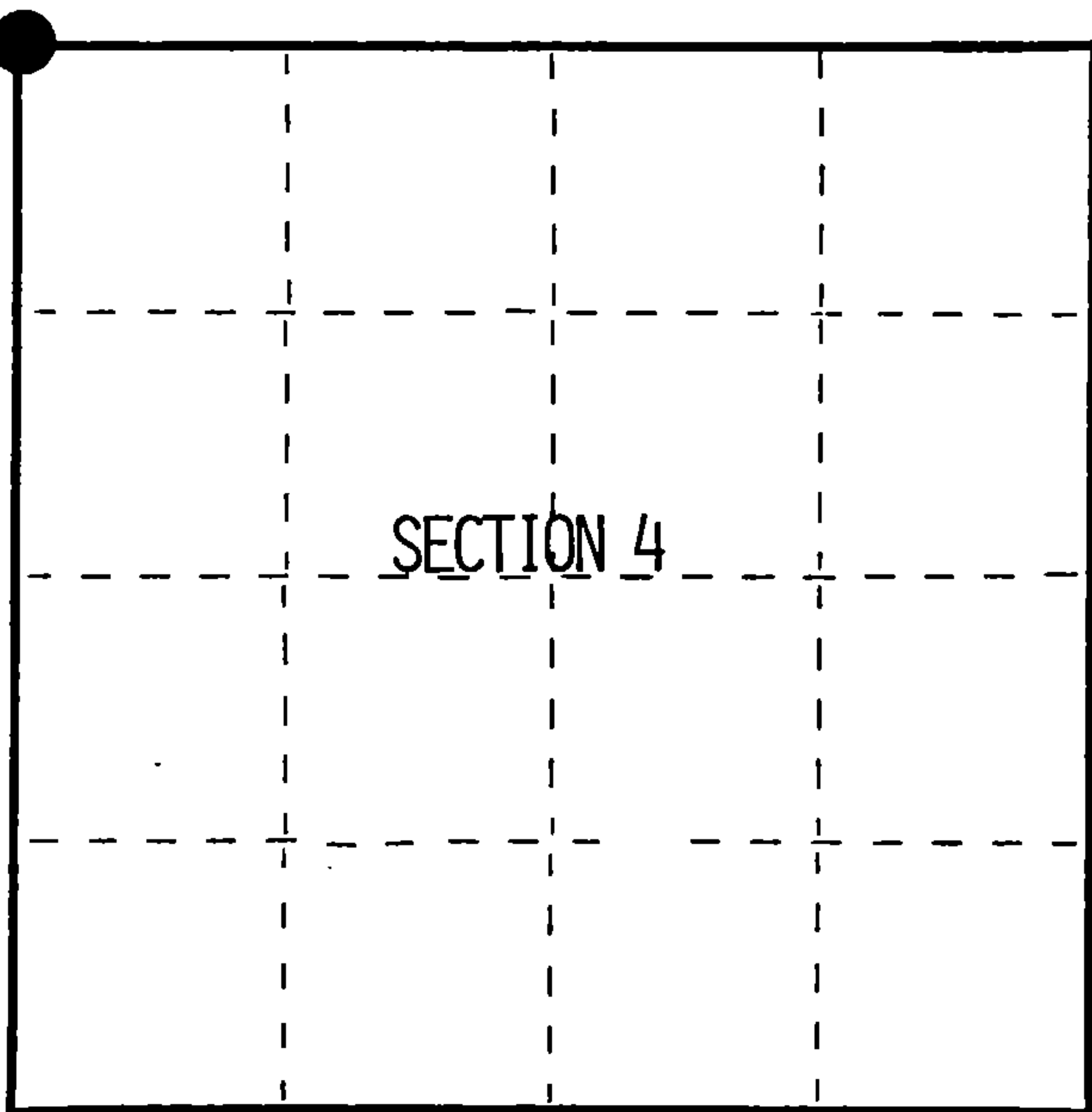
Dated at Hiles, Wis., this 27 th day of December, 19 94

Signature William B. Cochran Title Land Surveyor Registration No. S-1107
(County Surveyor, Registered Land Surveyor, or other duly authorized official)

Office of Register of Deeds, County of Forest, I hereby certify that the within instrument was filed in this office for record on the 23rd day of August, 19 96 at 2:30 o'clock P. M.

(Register of Deeds)

By [Signature] Deputy



● = Corner monument restored.

FORM NO. 985-A

H.C. Miller Company

Stock No. 26273

156542

4391332000


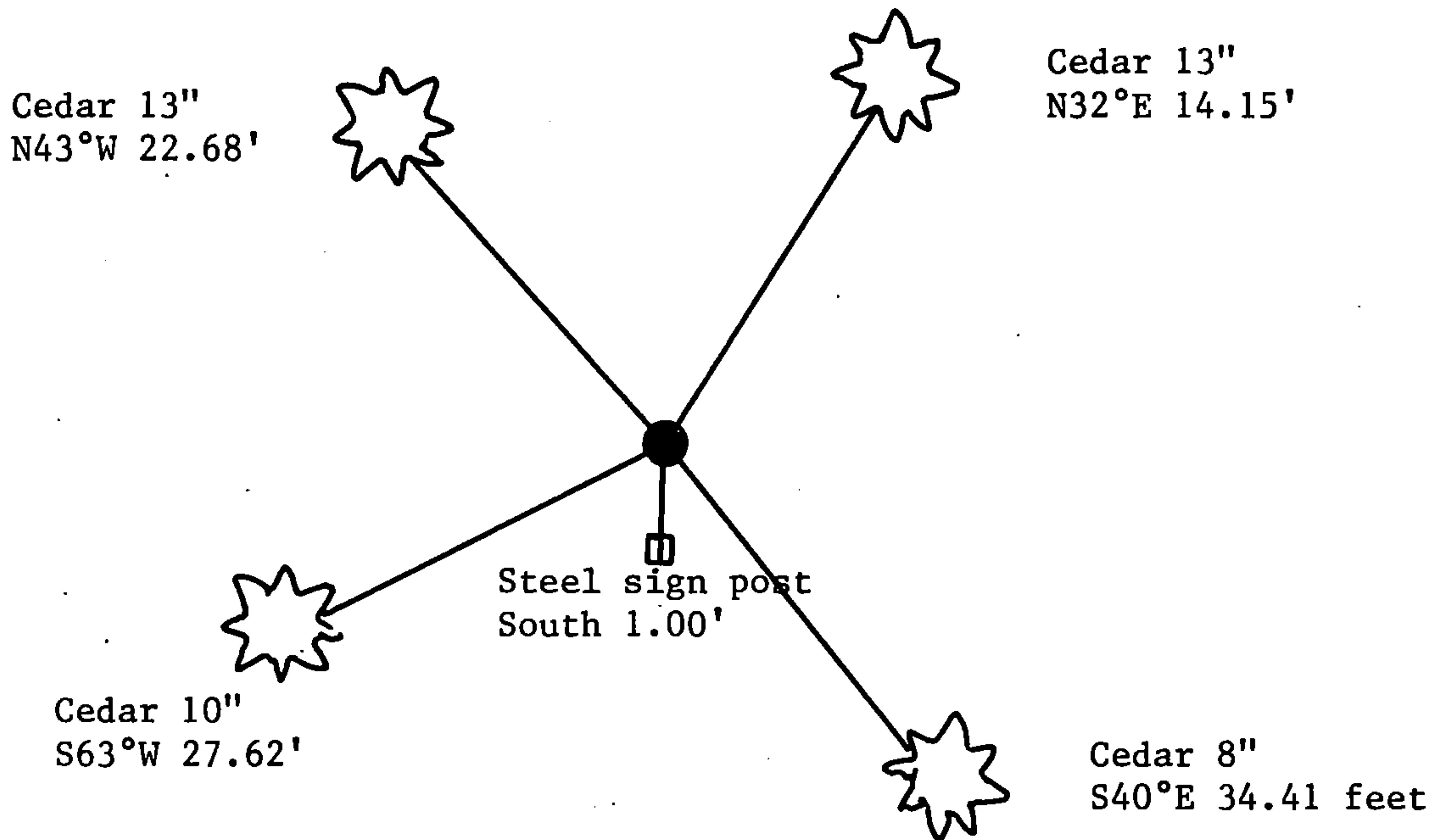
(e) Describe any material discrepancy between the location of the corner as restored or reestablished and the location of that corner as previously restored or reestablished by distance and direction. Show the discrepancy on the plan view drawing under (d), above. Show the distances between the corner as previously restored or reestablished and (1) the corner as restored or reestablished, and (2) to at least 2 of the witness monuments shown on the drawing in (d), above.

See drawing below.

(f) Was the corner restored through acceptance of (1) an obliterated evidence location, or, (2) a found perpetuated location?

Corner restored at intersection of North South Trail and East West blazed lines as stated on Yellow slip (874) dated 11/6/1934.

(g&h) Was the corner reestablished through lost corner proportionate methods? If so, show the method, including the directions and distances to other public land survey corners used as evidence or used for proportioning in determining the corner location?



(i) I, William B. Cochrane
 (type or print name) certify that the corner location shown on this record was determined by me or under my direction and control and that this U.S. Public Land Survey Monument Record is correct and complete to the best of my knowledge and belief.

William B. Cochrane 12/27/94
 Signature Date