

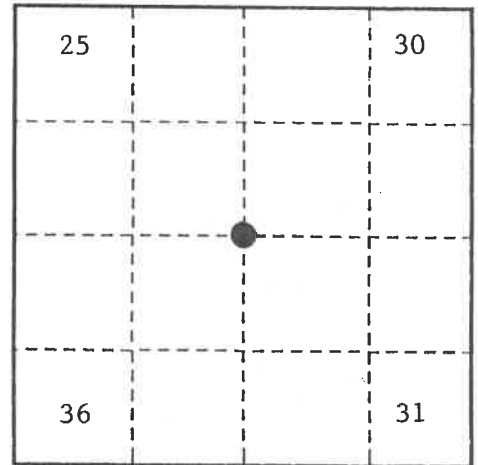
U. S. PUBLIC LAND SURVEY MONUMENT RECORD

INSTRUCTIONS:

This record shall show the location of the corner and shall include all of the following nine elements (a through i).

- (a) Identify the corner by reference to the U.S. public land survey system.
- = Corner monument restored.

Section Corner to Sections 25, 30, 31 and 36, T39N, R13-14E, Forest County, Wisconsin



- (b) Describe any record evidence, monument evidence, occupational evidence, testimonial evidence or any other material evidence you considered, and whether the monument was found or placed.

Original Government Survey in 1865 by William E. Daugherty and Alex McDill.

In 1974, William B. Cochrane, Land Surveyor with the Forest Service, restored the corner position according to Land Corner Certificate Document # 107236. At the corner position, set a 2" diameter galvanized iron pipe, 3 feet long, 2½ feet in the ground, with a brass cap stamped; T39N, R13E, R14E, S25, S30, S31, S36, 1975, S-1107.

In 1985, Cochrane found the monument as described above and the following bearing trees;

Maple	6"	N35°E	15.50 feet
Basswood	10"	S69°E	21.16 feet
Maple	10"	S71°W	31.97 feet
Maple	7"	N38°W	32.95 feet
Steel Sign Post		North	0.50 feet

Blazed and scribed the following new bearing trees;

Basswood	13"	N40°E	81.96 feet
Cedar	12"	South	74.30 feet
Maple	15"	S35°W	57.67 feet
Maple	16"	N36°W	91.67 feet
Re-set Steel Sign Post		Southeast	3.50 feet

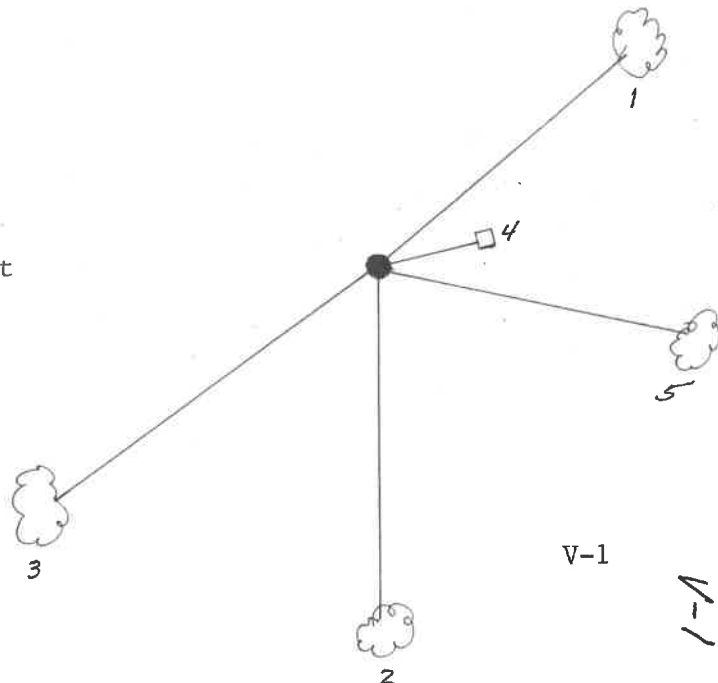
On 9-28-99, Gary L. Pisoni, RLS, found the monument as described above, found the bearing trees as described below, and made a new bearing tree as described below.

- (c) In the plan view drawing below, provide reference ties to at least 4 witness monuments, or, if the location is within a municipality, to at least 2 witness monuments. (witness monuments shall be made of concrete, natural stone, iron or other equally durable material.)

See previous Land Corner Certificate dated March 11, 1987, Document # 132388

- (d) Show a plan view drawing depicting the relevant monuments and reference ties which is sufficient in detail to enable accurate relocation of the corner monument if the corner monument is disturbed. Indicate north.

1. Basswood, 14", N40°E, 81.96 feet
2. Cedar, 17", South, 74.30 feet
3. Maple, 21", S35°W, 57.67 feet
4. Re-set Steel Sign Post, N56°E, 0.58 feet
5. Maple, 9", S77°E, 31.40 feet(NBT)



REGISTER'S OFFICE
 Forest County, Wis.
 Received for record this 27th day
 of October A.D. 1999 at
10:05 o'clock A.M. and recorded
 in Vol. Corner Restoration
 page V-1
Kay Swanson, Deputy
 Register of Deeds

43913250000

(e) Describe any material discrepancy between the location of the corner as restored or reestablished and the location of that corner as previously restored or reestablished by distance and direction. Show the discrepancy on the plan view drawing under (d). above. Show the distances between the corner as previously restored or reestablished and (1) the corner as restored or reestablished, and (2) to at least 2 of the witness monuments shown on the drawing in (d), above.

None

(f) Was the corner restored through acceptance of (1) an obliterated evidence location, or, (2) a found perpetuated location?

Found perpetuated location.

(g & h) Was the corner reestablished through lost corner proportionate methods? If so, show the method, including the directions and distances to other public land survey corners used as evidence or used for proportioning in determining the corner location?

(1) I, Gary L. Pisoni

(type or print name) certify that the corner location shown on this record was determined by me or under my direction and control and that this U.S. Public Land Survey Monument Record is correct and complete to the best of my knowledge and belief.

Gary L. Pisoni

10-2-99

Signature

Date

CERTIFICATE READY FOR FILING:

C. B. [Signature]

District Ranger



CERTIFIED LAND CORNER RESTORATION

State of Wisconsin }
County of Forest } SS.

I William B. Cochrane, do hereby certify that on the 10th day of July, 1974, I found evidence of the Southwest Section corner of Section 30 Township 39 North, Range 14 East, Fourth Principal Meridian, as described hereon; and that from this evidence I established a new monument and accessories as described hereon to perpetuate the original location of this corner:

Description of original monument and accessories and subsequent restorations:

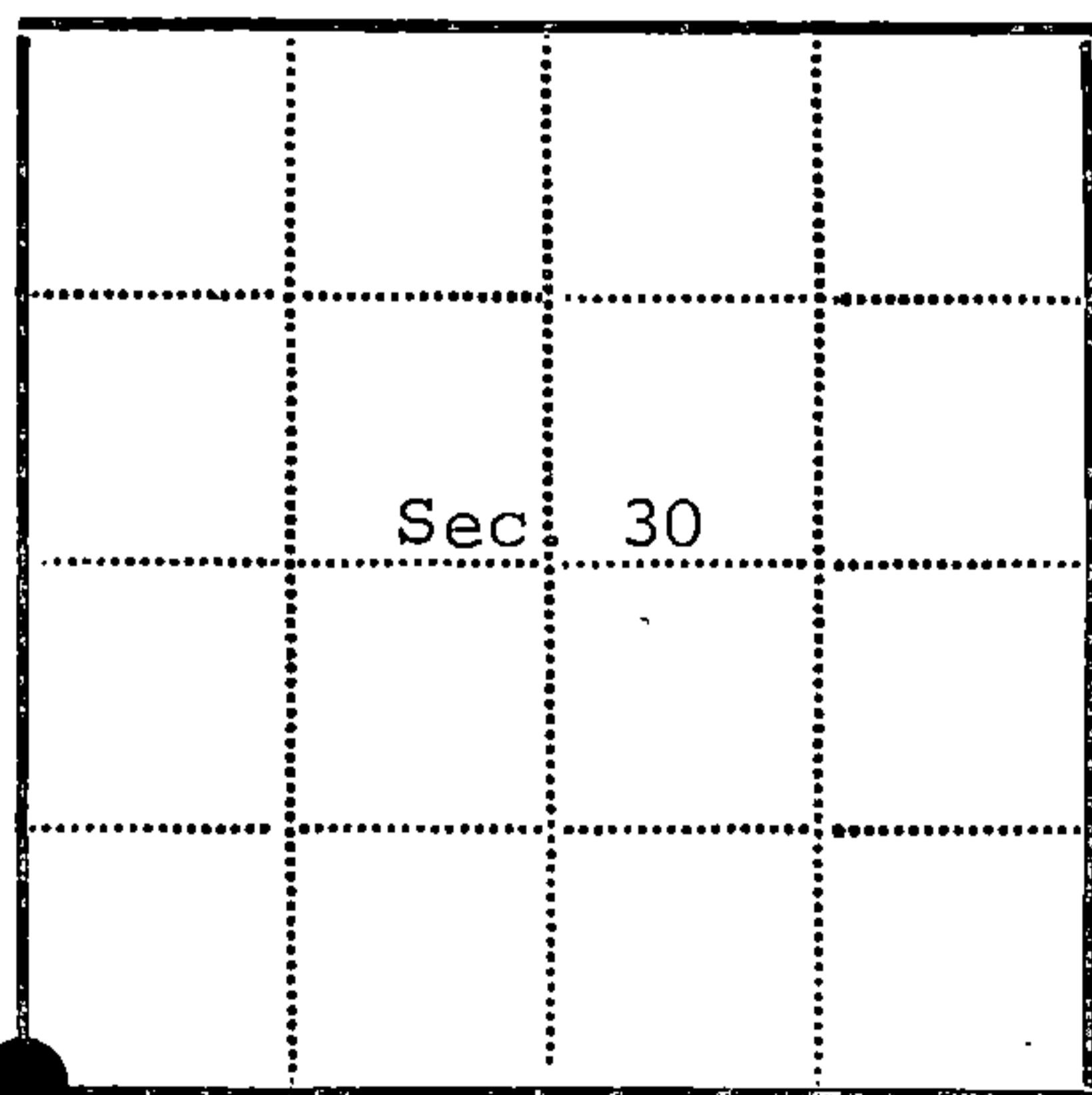
Surveyed by Alfred Millard in 1858.
North between sections 31 and 36. 80.0 chains set post corner to sections 25, 30, 31 and 36.
Fir, 10", N32°W, 17 lks.
Sugar, 22", N65°E, 32 lks.
Sugar, 18", S34°E, 38 lks.
Hemlock, 12", S70°W, 14 lks.

Description of corner evidence found:

4x4 cedar post badly decayed. From the post hole, hemlock roots bear S70°W, 14 lks. and a large maple tipout, bears N65°E, 32 lks.
The corner area has been heavily logged and burned over many years ago.
A small clearing bears South of the post. By chain and compass the quarter corner between Sections 25 and 30 bears North 40.0 chains and the quarter corner between Sections 31 and 36 bears South 40.5 chains.

Description of monument and accessories I established to perpetuate the location of this corner:

Replaced the post with a 2 inch inside diameter, galvanized pipe, 3 feet long filled with concrete, with a brass cap stamped: T39N, R13E, R14E, S25, S30, S31, S36, 1975, S-1107; From which the following bear:
Maple, 4", N35°E, 15.50 feet.
Basswood, 8", S69°E, 21.16 feet.
Maple, 8", S71°W, 31.97 feet.
Maple, 5", N38°W, 32.95 feet.
Set a steel sign post North of the monument, 0.50 feet.



● = Corner monument restored
□ =

Resident witnesses.....

Dated at Three Lakes Wisconsin, this 12th day of June 1975.

Signature William B. Cochrane Title Survey Technician
(County Surveyor, Registered Land Surveyor, or other duly authorized official)

Surveyors Registration No. S-1107 DOCUMENT NUMBER 107236

Office of Register of Deeds County of Forest

I hereby certify that the within instrument was filed in this office for record on the 16th day of June 1975, and was filed in Book No. Page No. of County Records.

Signature Eugene Stagny Title Register of Deeds

Township 39 North, Range 14 East, Section 30, Index No. V-1, Page No.

43913 250000

V 1

U.S. PUBLIC LAND SURVEY MONUMENT RECORD

Index No. V-25

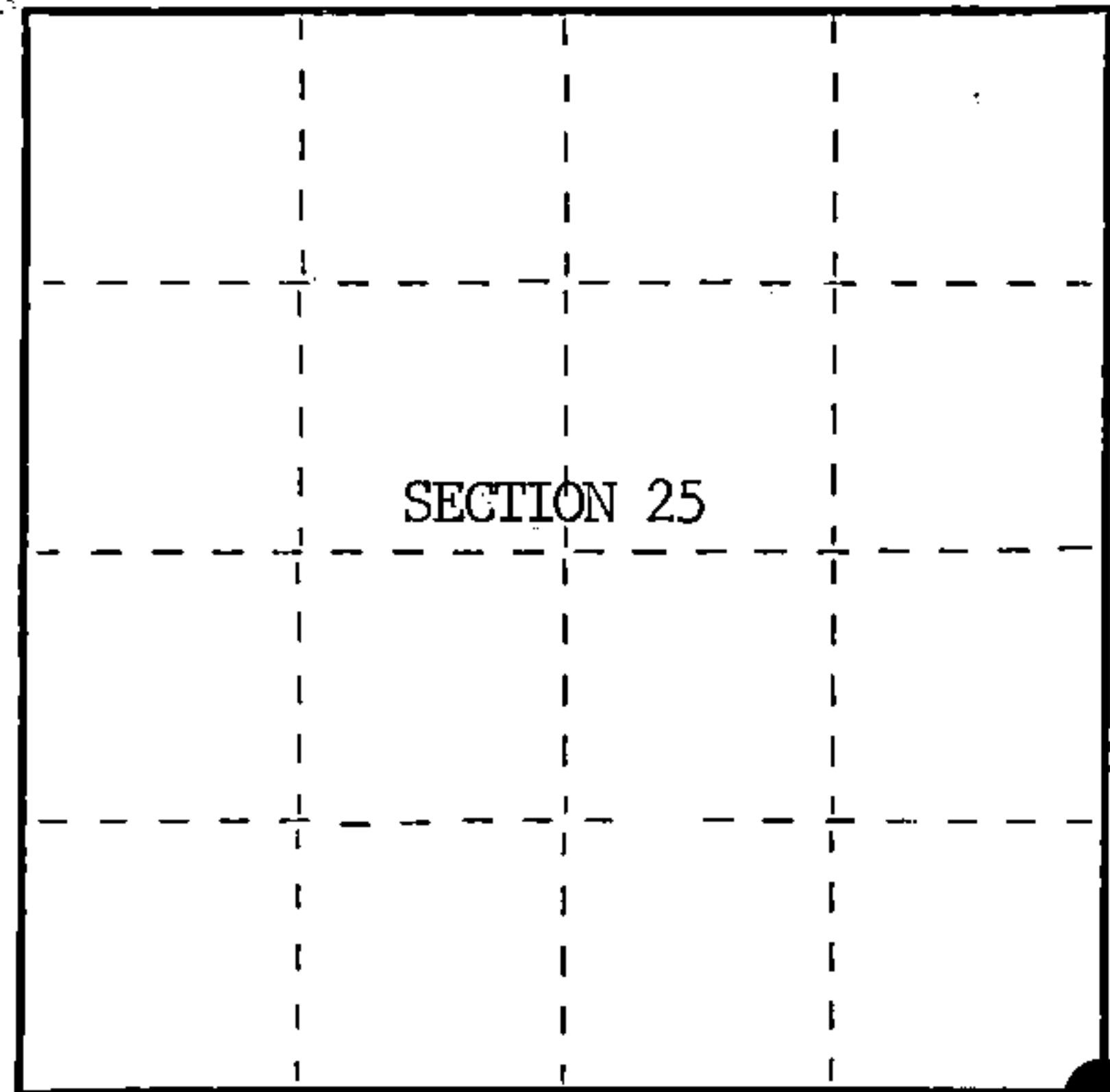
State of Wisconsin }
 County of Forest } ss.

I, William B. Cochrane, do hereby certify that on the 14th day of August, 1985, I found evidence of the Southeast Section corner of Section 25 Township 39, North, Range 13 East, Fourth Principal Meridian, as described hereon; and that from this evidence I established a new monument and accessories as described hereon to perpetuate the original location of this corner.

Resident witnesses:

David Brownell

State Plane Co-ordinates
 N- 242,018.0140
 E-2,306,002.8250



○ = Corner monument restored.

History of original corner establishment:

Original Government Survey in 1858 by Alfred Millard.

Corner restored on July 10th, 1974, by William B. Cochrane, a Registered Land Surveyor with the U.S. Forest Service.

See Certified Land Corner Restoration Certificate #107236, filed in the Registrar of Deeds Office, in the Forest County Courthouse.

Description of corner evidence found:

Found monument as described and in place, from which the following bear;

Maple	6"	N35°E	15.50 feet
Basswood	10"	S69°E	21.16 feet
Maple	10"	S71°W	31.97 feet
Maple	7"	N38°W	32.95 feet
Steel Sign Post		North	0.50 feet

All of the above bearing trees were cut down for the Aerial Photo Project.

Description of monument and accessories I established to perpetuate the original location of this corner.

Blazed and scribed the following new bearing trees;

Basswood	13"	N40°E	81.96 feet
Cedar	12"	South	74.30 feet
Maple	15"	S35°W	57.67 feet
Maple	16"	N36°W	91.67 feet

Re-set Steel Sign Post SE 3.50 feet

Dated at Hiles, Wis., this 16th day of January, 1986

Signature William B. Cochrane Title Land Surveyor Registration No. S-1107
 (County Surveyor, Registered Land Surveyor, or other duly authorized official)

Office of Register of Deeds, County of Forest, I hereby certify that the within instrument was filed in this office for record on the 11th day of March, 1987 at 3:30 o'clock P. M.

Paul Achenbrenner
 (Register of Deeds)

By.....Deputy

FORM NO. 985-A

H.C. Miller Company

Stock No. 26273

DOCUMENT NUMBER 132308

43913250000

U.S. PUBLIC LAND SURVEY MONUMENT RECORD

Index No. V-1

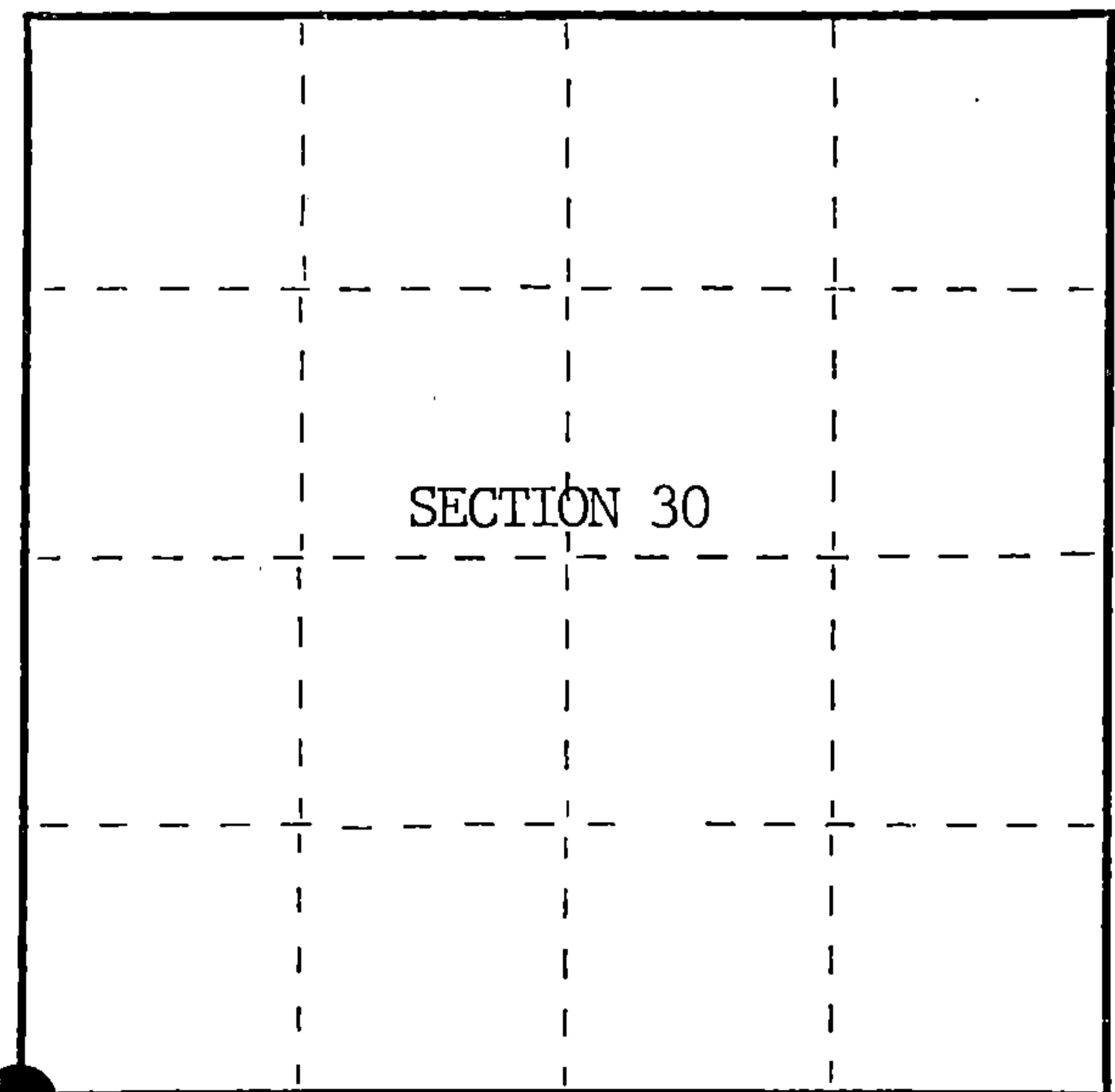
State of Wisconsin }
County of Forest } ss.

I, William B. Cochran, do hereby certify that on the 14th day of August, 1985, I found evidence of the Southwest Section corner of Section 30 Township 39 North, Range 14 East, Fourth Principal Meridian, as described hereon; and that from this evidence I established a new monument and accessories as described hereon to perpetuate the original location of this corner.

Resident witnesses:

David Brownell

State Plane Co-ordinates
N- 242,018.0140
E-2,306,002.8250



○ = Corner monument restored.

History of original corner establishment:

Original Government Survey in 1858 by Alfred Millard.

Corner restored on July 10th, 1974, by William B. Cochran, a Registered Land Surveyor with the U.S. Forest Service.

See Certified Land Corner Restoration Certificate #107236, filed in the Registrar of Deeds Office, in the Forest County Courthouse.

Description of corner evidence found:

Found monument as described and in place, from which the following bear;

Maple	6"	N35°E	15.50 feet
Basswood	10"	S69°E	21.16 feet
Maple	10"	S71°W	31.97 feet
Maple	7"	N38°W	32.95 feet
Steel Sign Post		North	0.50 feet

All of the above bearing trees were cut down for the Aerial Photo Project.

Description of monument and accessories I established to perpetuate the original location of this corner.

Blazed and scribed the following new bearing trees;

Basswood	13"	N40°E	81.96 feet
Cedar	12"	South	74.30 feet
Maple	15"	S35°W	57.67 feet
Maple	16"	N36°W	91.67 feet

Re-set Steel Sign Post SE 3.50 feet

Dated at Hiles, Wis., this 16th day of January, 1986.

Signature *William B. Cochran* Title Land Surveyor Registration No. S-1107
(County Surveyor, Registered Land Surveyor, or other duly authorized official)

Office of Register of Deeds, County of Forest, I hereby certify that the within instrument was filed in this office for record on the 11th day of March, 1987 at 3:30 o'clock P.M.

Faul Achenbrenner
(Register of Deeds)

By _____ Deputy

43913250000

FORM NO. 985-A
H.C. Miller Company
Madison, Wisconsin

Stock No. 26273

DOCUMENT NUMBER 132388

