

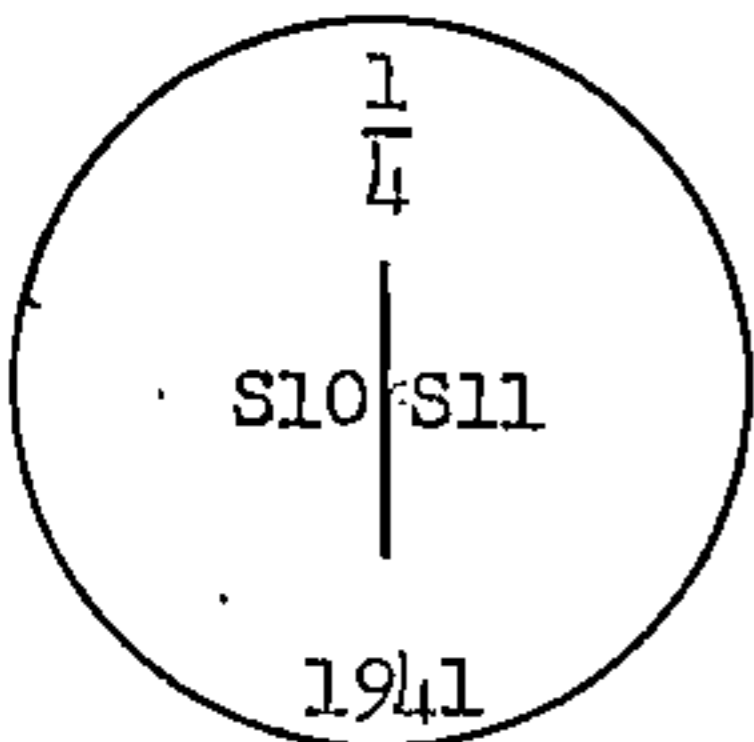
CERTIFIED LAND CORNER RESTORATION

State of Wisconsin }  
County of Forest } ss.

I Jean F. Resvick, do hereby certify that on the 2 day of August, 1967, I found evidence of the West Quarter corner of Section 11, Township 39 North, Range 12 East, Fourth Principal Meridian, as described hereon; and that from this evidence I established a new monument and accessories as described hereon to perpetuate the original location of this corner:

Description of original monument and accessories and subsequent restorations:

Original survey in 1859 by William E. Daugherty.  
Dependent resurvey in 1941 by H. D. Craig.  
Set concrete monument, 6 ins. diam., 24 ins. long, with brass cap marked:



From which:

- Y. Birch 6", bears N56°E, 31 lks.
- Y. Birch 11", bears N35° 45'W, 21 lks.

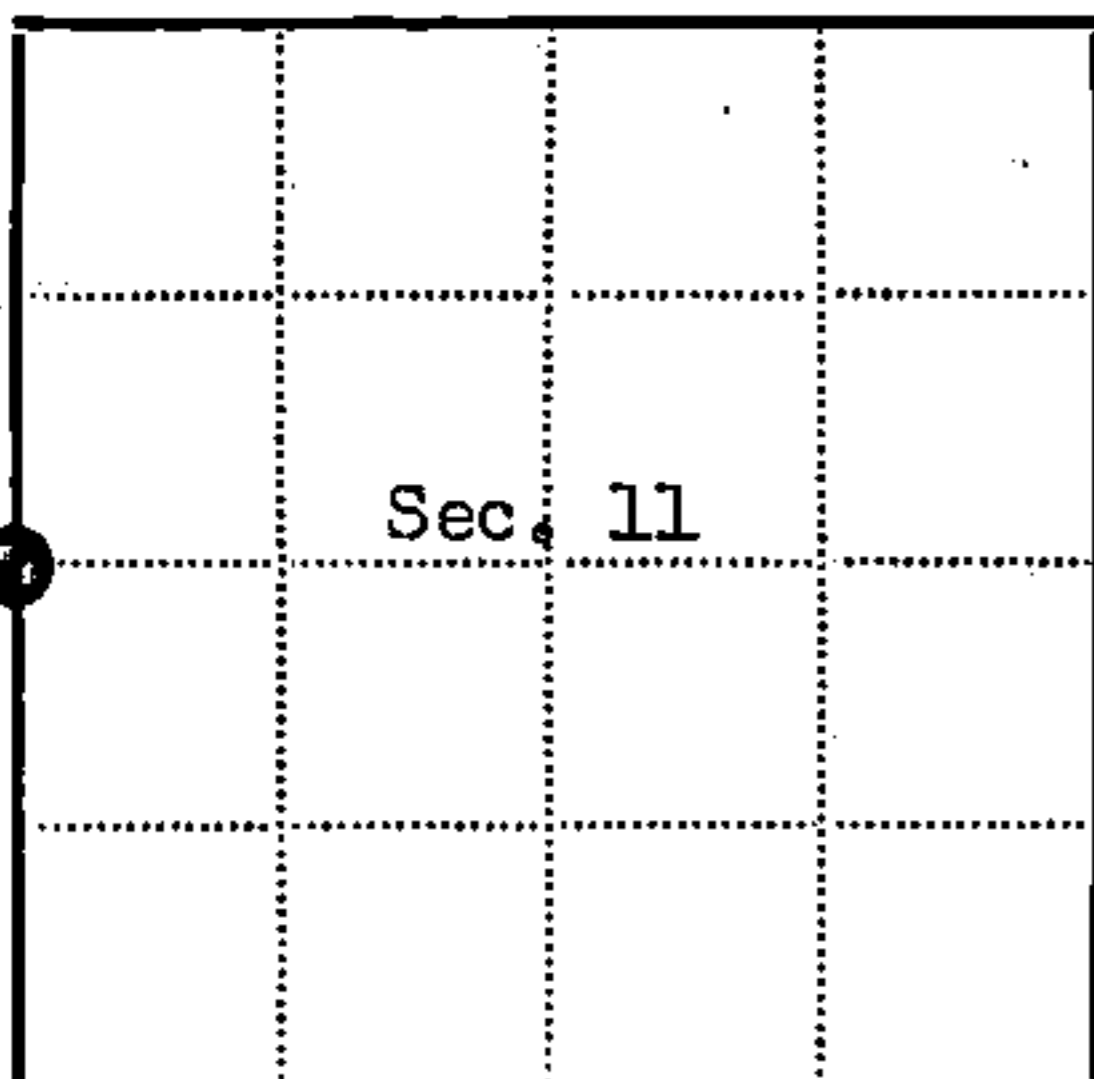

Description of corner evidence found:

Monument found in place as described above.  
Yellow Birch 16", bears N35° 45'W, 14 ft.  
Yellow Birch 10", bears N53° 30'E, 20.9 ft.

Description of monument and accessories I established to perpetuate the original location of this corner:

I blazed and scribed the following new bearing tree:

Maple 5 ins. diam., bears S54° 30'E, 16.88 ft. or 25.576 lks.



● = Corner monument restored  
□ =

Resident witnesses.....

Dated at Rhinelander Wisconsin, this 13th day of March 1968.

Signature *Jean F. Resvick* Title Cadastral Surveyor  
(County Surveyor, Registered Land Surveyor, or other duly authorized official)

Surveyors Registration No. S-802

Office of Register of Deeds County of Forest, DOCUMENT NO. 94349

I hereby certify that the within instrument was filed in this office for record on the 29th day of March 1968, and was filed in Book No. I, Page No. G-17 of County Records.

Signature *Eugene Staszynski* Title Register of Deeds

Township 39 North, Range 12 East, Section 11, Index No. G-17, Page No. ....

43912102000

15 17