

CERTIFIED LAND CORNER RESTORATION

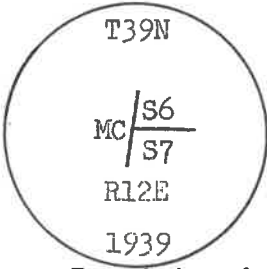
State of Wisconsin }  
County of Forest } ss.

I, Jean F. Resvick, do hereby certify that on the 11 day of September, 1967, I found evidence of the East Meander corner between Sections 6 & 7 Township 39 North, Range 12 East, Fourth Principal Meridian, as described hereon; and that from this evidence I established a new monument and accessories as described hereon to perpetuate the original location of this corner:

Description of original monument and accessories and subsequent restorations:

Original survey in 1859 by William E. Daugherty.  
Dependent resurvey in 1939 by Hal D. Craig.  
Set concrete monument 24 inches long, 6 ins. diameter, with brass cap marked:

from which a Birch 3" bears N70° 30'E, 26 1/2 lks.  
A Birch 3" bears S48°E, 9 lks.



Description of corner evidence found:

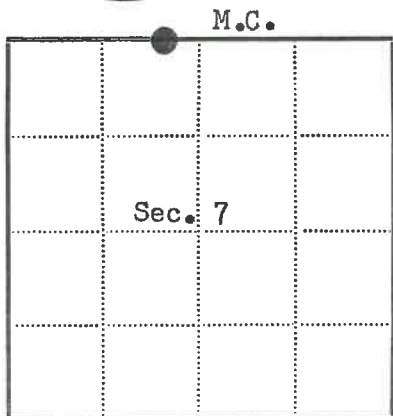
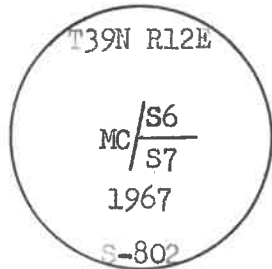
Monument above found lying in lake with iron pipe driven by top of monument.  
From iron pipe a White Birch 4 ins. diam. bears S75° 30'E, 7.2 ft.  
A White Birch 4 ins. diam. bears N68°E, 20.4 ft.

Description of monument and accessories I established to perpetuate the original location of this corner:

At a point the recorded bearing and distance from bearing trees set 2-inch inside diameter, galvanized wrought iron pipe, 5 feet long, filled with concrete with brass cap stamped:

from which the following new blazed and scribed bearing trees bear:

Hemlock 5 ins., N60°E, 17.58 ft. or  
Balsam 6 ins. S35°E, 35.00 ft.  
4 x 4 cedar post set 4 ft. east of monument on lakeshore.  
Iron pipe bears S51°W, 3.4 ft. left in place.



● = Corner monument restored  
□ =

Resident witnesses.....

Dated at Rhineland Wisconsin, this 18th day of March 19 68.

Signature Jean F. Resvick Title Certified Surveyor  
(County Surveyor, Registered Land Surveyor, or other duly authorized official)

Surveyors Registration No. S-802  
DOCUMENT NO. 94348

Office of Register of Deeds County of Forest

I hereby certify that the within instrument was filed in this office for record on the 29th day of March 19 68, and was filed in Book No. I Page No. E-2,3 of County Records.

Signature Eugene Stegany Title Register of Deeds

Township 39 North, Range 12 East, Section 7, Index No. E-2,3, Page No.

4391206024



A 23