

U.S. PUBLIC LAND SURVEY MONUMENT RECORD

Index No. **R-23**

State of Wisconsin }
 County of Forest } ss.

I William B. Cochran, do hereby certify that on the 27th day of September, 1983, I found evidence of the South Quarter corner of Section 24 Township 38, North, Range 14 East, Fourth Principal Meridian, as described hereon; and that from this evidence I established a new monument and accessories as described hereon to perpetuate the original location of this corner.

Resident witnesses:

David Brownell

Tony Tillman

History of original corner establishment:

Original Government Survey in 1865 by H. & J.L. Nowlin. West corrected between Sections 24 and 25, 39.75 chains, set Quarter Corner post to Sections 24 and 25, from which the following bear:

Hemlock	10"	N58°W	10 lks.
Hemlock	12"	S75°W	6 lks.

Description of corner evidence found:

Fence corner from which fence lines bear North, South, East, and West.

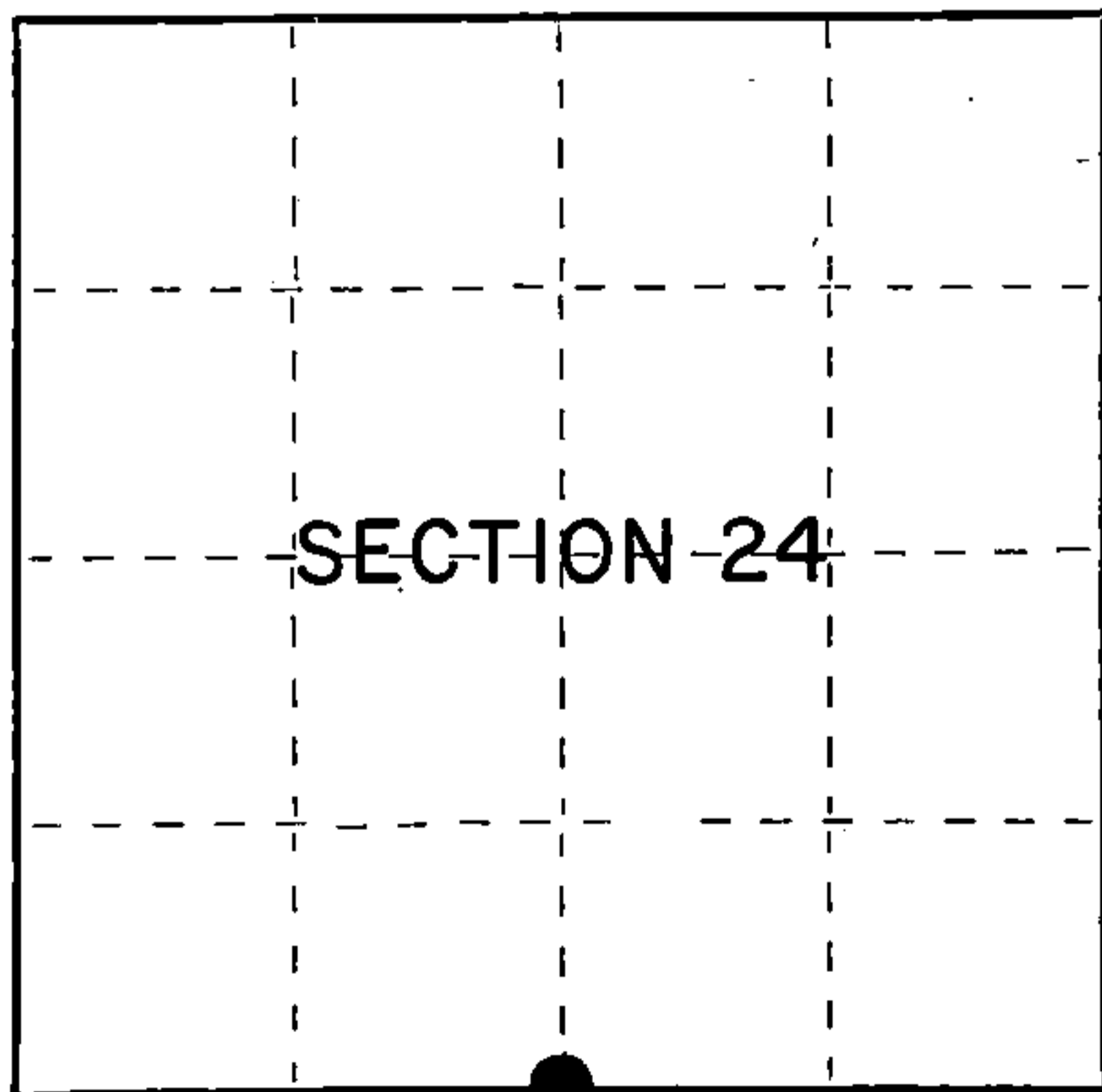
I accepted the fence corner as the best available evidence for restoring the corner position.

No original corner evidence was recovered.

Description of monument and accessories I established to perpetuate the original location of this corner.

In place of fence corner, set a 2½" diameter aluminum pipe monument, 3 feet long, 30 inches in the ground, with an aluminum cap stamped: T38N R14E, 1/4, S24, S25, 1983, S-1107. From which the following new blazed and scribed bearing trees bear:

Maple	8"	S44°E	63.49 feet
Maple	19"	S20°W	56.30 feet
Steel Sign Post		East	0.50 feet



○ = Corner monument restored.

Dated at Hiles, Wis., this 28th day of March, 1985

Signature William B. Cochran Title Land Surveyor Registration No. S-1107
 (County Surveyor, Registered Land Surveyor, or other duly authorized official)

Office of Register of Deeds, County of Forest, I hereby certify that the within instrument was filed in this office for record on the 24th day of April, 1985 at 1:00 o'clock P. M.

Paul Aschenbrenner
 (Register of Deeds)

By.....Deputy

FORM NO. 985-A

H.C. Miller Company
 Surveyors, Wisconsin

Stock No. 26273

Document Number **127903**

4381424 0020

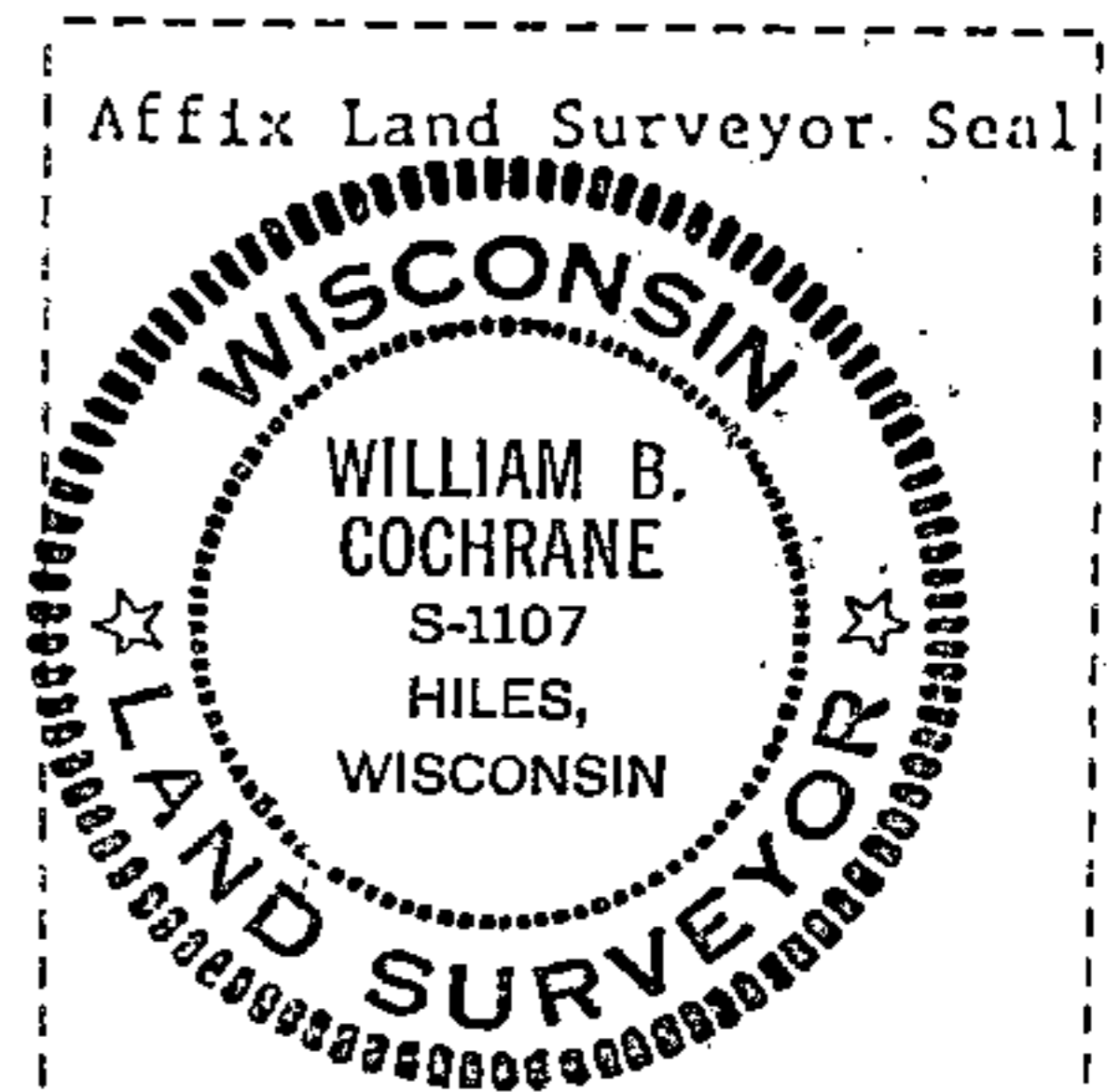
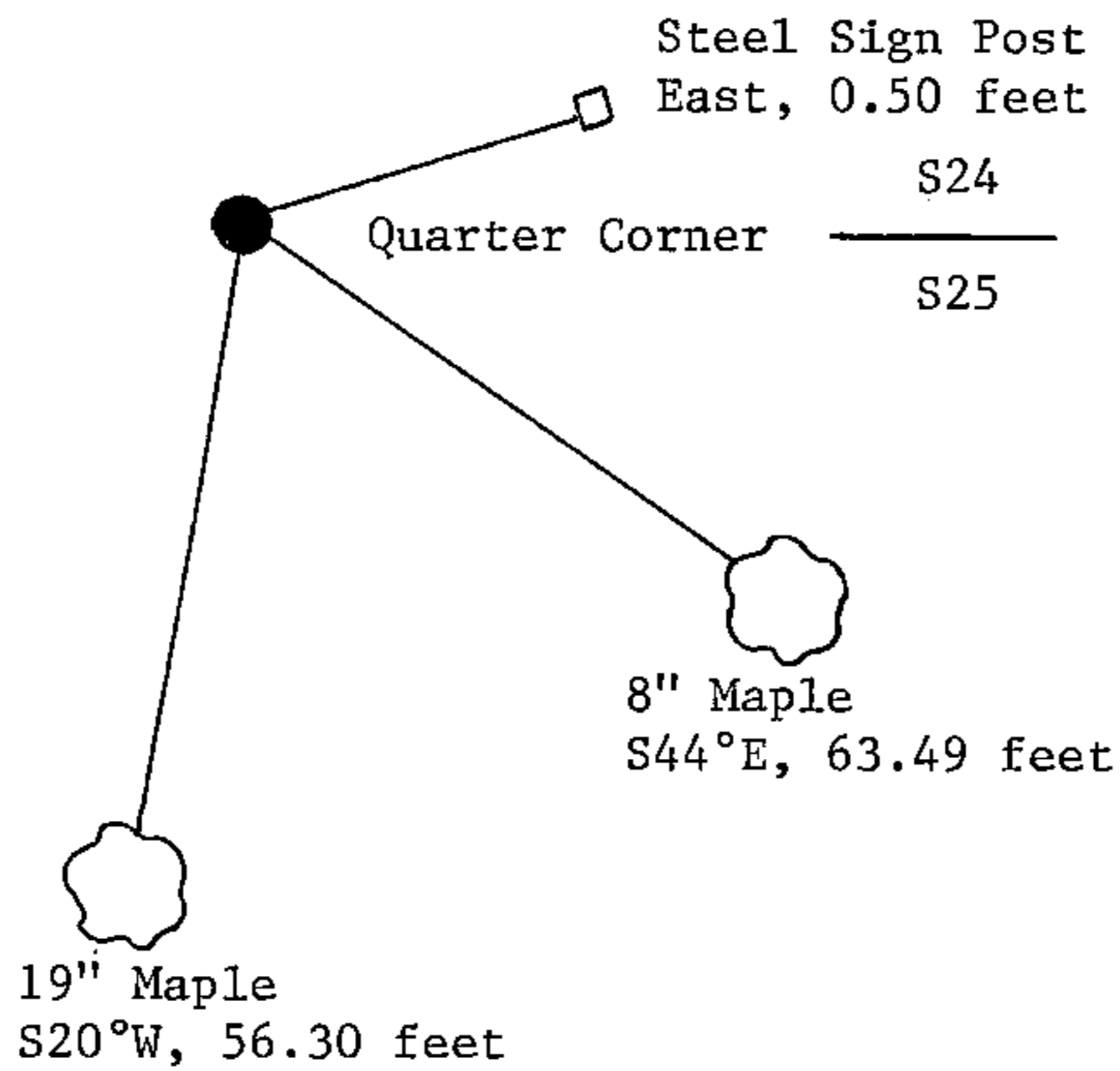
(e) Describe any material discrepancy between the location of the corner as restored or reestablished and the location of that corner as previously restored or reestablished by distance and direction. Show the discrepancy on the plan view drawing under (d), above. Show the distances between the corner as previously restored or reestablished and (1) the corner as restored or reestablished, and (2) to at least 2 of the witness monuments shown on the drawing in (d), above.

See drawing below.

(f) Was the corner restored through acceptance of (1) an obliterated evidence location, or, (2) a found perpetuated location?

Restored from accepted evidence.

(g&h) Was the corner reestablished through lost corner proportionate methods? If so, show the method, including the directions and distances to other public land survey corners used as evidence or used for proportioning in determining the corner location?



(i) I, William B. Cochrane
(type or print name) certify that the corner location shown on this record was determined by me or under my direction and control and that this U.S. Public Land Survey Monument Record is correct and complete to the best of my knowledge and belief.

William B. Cochrane
Signature

March 28, 1985
Date