

CERTIFIED LAND CORNER RESTORATION

Index No. **N 7**

State of Wisconsin }
County of Forest } ss.

I Philip T. Hansen, do hereby certify that on the 2nd day of January, 1976, I found evidence of the Quarter corner of Section 17 and 20 Township 38, North, Range 14 East, Fourth Principal Meridian, as described hereon; and that from this evidence I established a new monument and accessories as described hereon to perpetuate the original location of this corner.

History of original corner establishment: Original corner established by James L. Nowlin, Deputy Surveyor, in 1865 from which birch 12" bears S84°W, 14 links, birch 14" bears N80°E, 16 links.

Corner recovered by Ray Leigh, Consolidated Forester, in 1948. Set 4" cedar post. This corner maintained by Consolidated Foresters since 1950.

Description of corner evidence found: Recovered 4" cedar post squared and scribed S17 1/4-S 20 in poor condition. Also recovered a 1-1/2" iron pipe setting beside it.

No trace of original BT's was visible.

Resident witnesses:

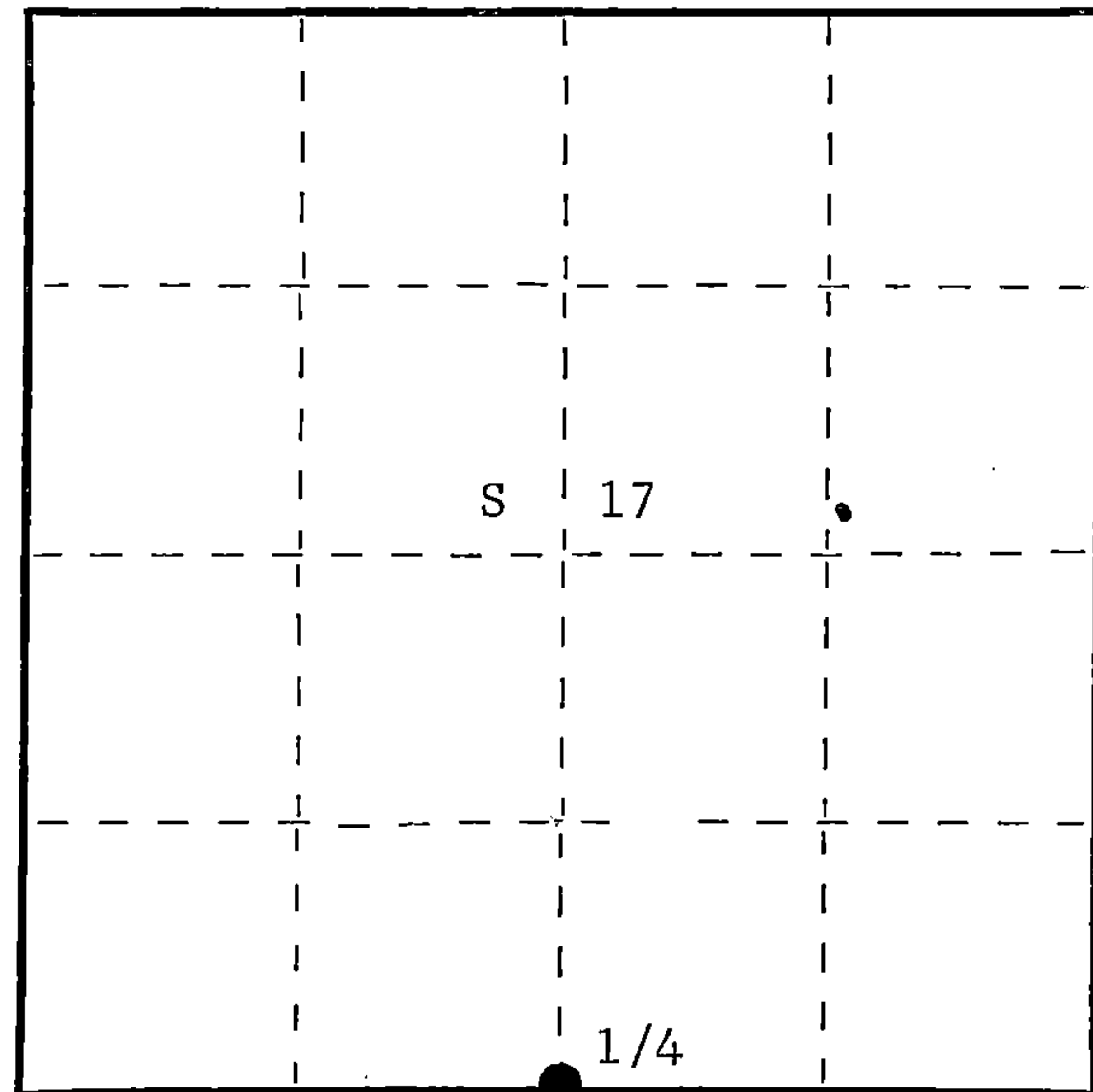
Glen Barker

Jim Claflin



FORM 985 R. G. MILLER CO., MILWAUKEE

T38N R14E



○ = Corner monument restored.

Description of monument and accessories I established to perpetuate the original location of this corner.

Replaced 4" cedar post with 2-1/2" Berntsen, A-1 Federal Monument, aluminum with magnet installed in cap and base. Pipe projects one foot above ground. Old post set up beside new pipe. Cap stamped -

NBT's - Sugar 10" N61°W 68 links scribed 1/4 BT
Sugar 8" S14°W 26 links scribed 1/4 BT

Pipe, post and BT's painted blue.

S498
T38N R14E
1/4 S 17
S 20
1975

Dated at Argonne, Wis., this 8th day of January, 1976.

Signature Philip T. Hansen Title Registered Land Surveyor Registration No. S-498
(County Surveyor, Registered Land Surveyor, or other duly authorized official)

Office of Register of Deeds, County of Forest, I hereby certify that the within instrument was filed in this office for record on the 4th day of February, 1976 at 4:00 o'clock P. M.

Eugene Stutzman
(Register of Deeds)
By _____ Deputy

DOCUMENT NUMBER **108700**

43814170020

171023

U. S. PUBLIC LAND SURVEY MONUMENT RECORD

INSTRUCTIONS:

This record shall show the location of the corner and shall include all of the following nine elements (a through I).

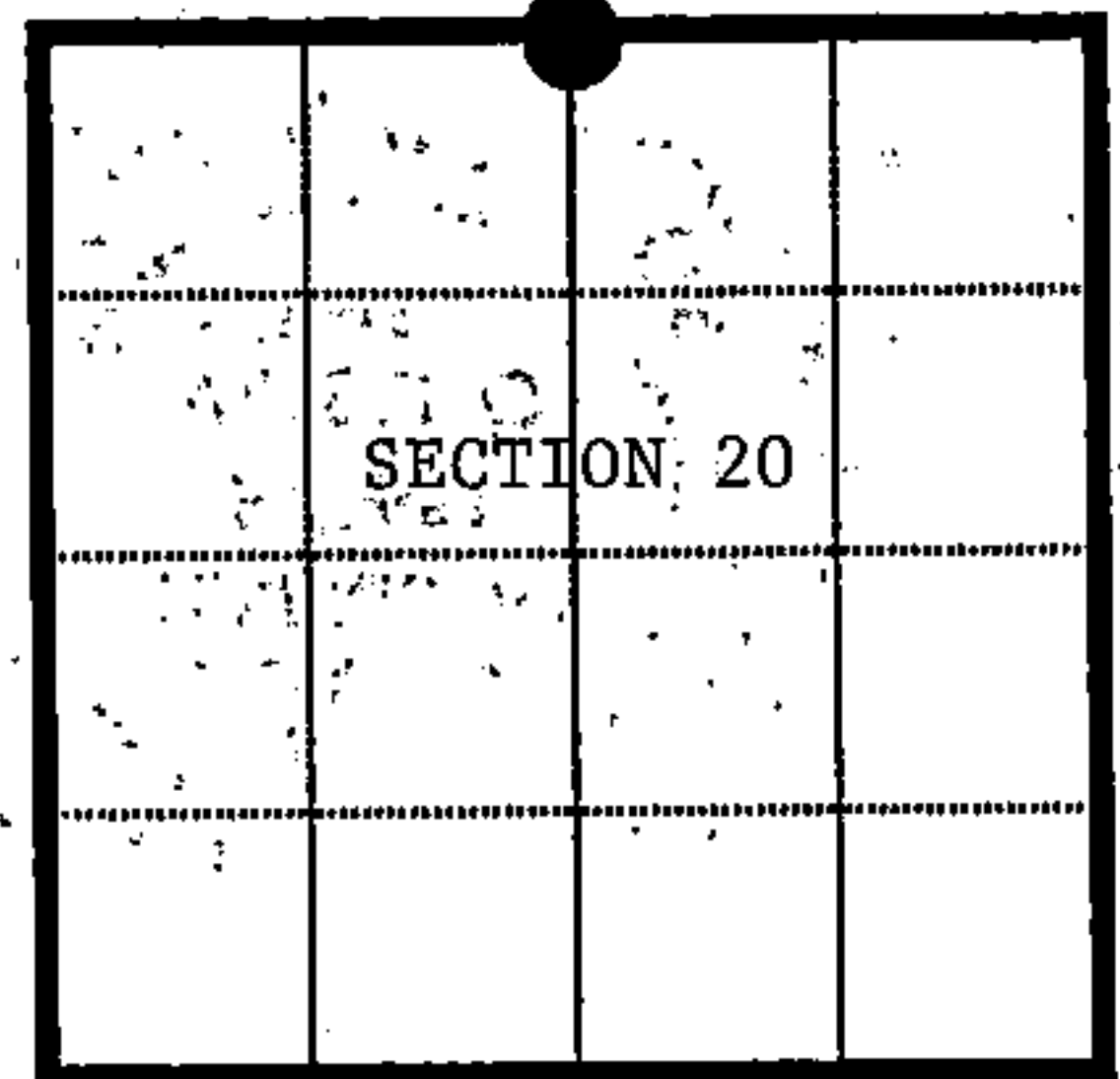
- (a) Identify the corner by reference to the U.S. public land survey system.
 - o = Corner monument restored.

Quarter Corner to Sections 17 and 20, T.38N., R.14E., Forest County, Wisconsin

State Plane Coordinates:
N = 221065.380
E = 2282645.135

Geographic Coordinates:
N = 45-45-58.467
W = 88-46-08.0387

REGISTER'S OFFICE
Forest County, Wis.
Received for record this 21ST day
of March A.D., 2001 at
9:30 o'clock A.M. and recorded
in Vol. Corner Restoration
page N-7
Kay Swanson, Deputy
Register of Deeds



- (b) Describe any record evidence, monument evidence, occupational evidence, testimonial evidence or any other material evidence you considered, and whether the monument was found or placed.

Original Government Survey in 1865 by H. & J.L. Nowlin. Set wood post from which the following bear; Birch, 12", S.84°W., 14 links, Birch, 14", N.80°E., 16 links.

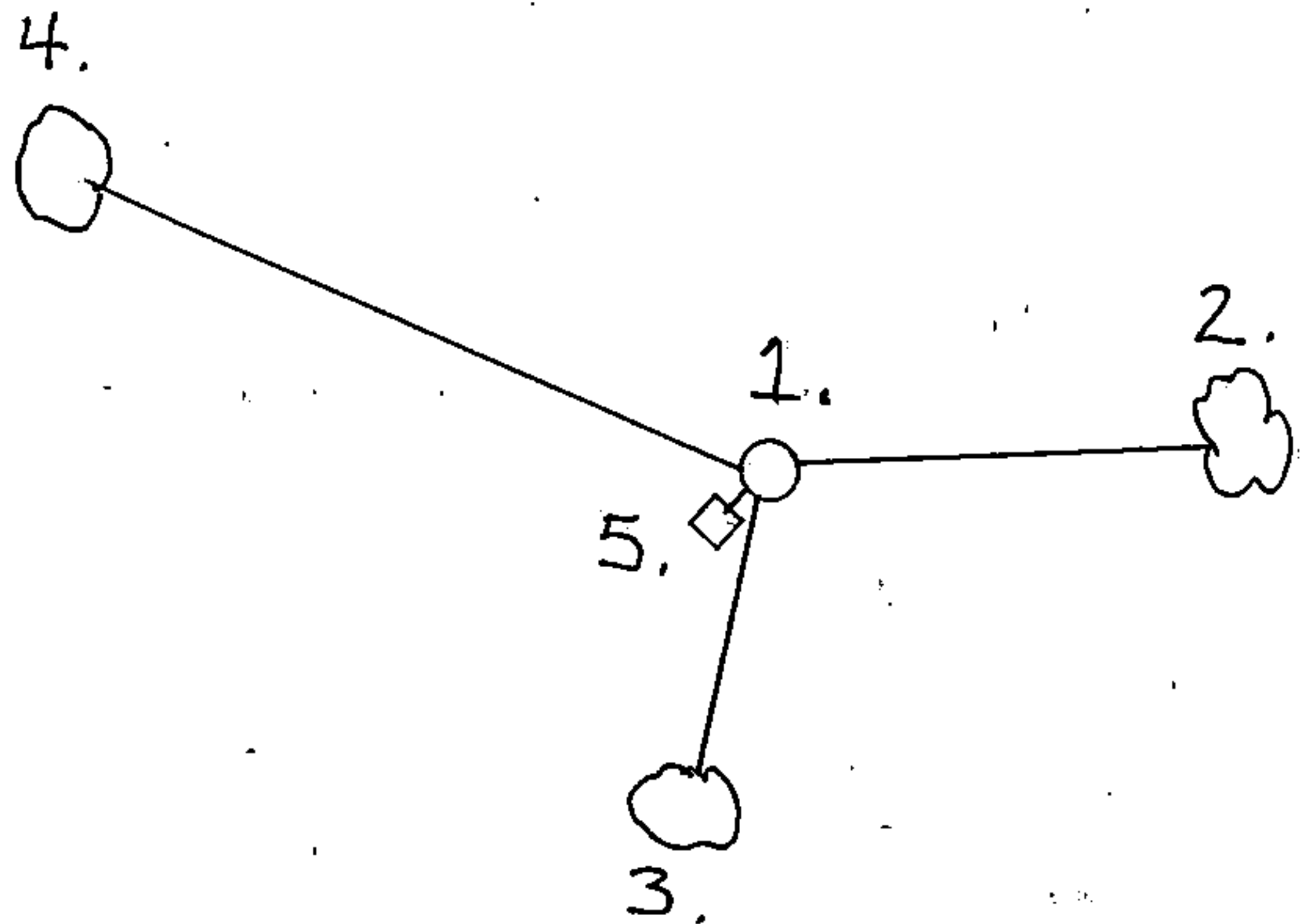
In 1948, Ray Leigh, a forester with Consolidated Papers Inc. recovered an original post and replaced it with a new post.

In 1976, Phil Hansen, RLS with Consolidated Papers Inc. recovered wood post as set by Ray Leigh in 1948. Replaced post with a 2 1/2 inch diameter Bernsten A - 1 Federal Monument stamped; S-498, T38N, R14E, 1/4, S17, S20, 1975. Blazed and scribed bearing trees as noted below.

On 9-4-97, Alan Harrison, RLS with the U.S. Forest Service, found the monument and accessories as set in 1976 by Phil Hansen. Blazed and scribed 1 new bearing tree as noted below. Set steel sign post as noted below.

- (c) In the plan view drawing below, provide reference ties to at least 4 witness monuments, or If the location is within a municipality, to at least 2 witness monuments. (witness monuments shall be made of concrete, natural stone, iron or other equally durable material.)

- (d) Show a plan view drawing depicting the relevant monuments and reference ties which is sufficient in detail to enable accurate relocation of the corner monument if the corner monument is disturbed. Indicate north.



- 1.) 2 1/2" diameter aluminum monument stamped to identify corner.
- 2.) Sugar, 11", S.87°E., 26.96 feet (new)
- 3.) Sugar, 10", S.14°W., 17.46 feet
- 4.) Sugar, 12", N.61°W., 45.22 feet
- 5.) Steel sign post, Southwest, 0.60 feet

N-7

(e) Describe any material discrepancy between the location of the corner as restored or reestablished and the location of that corner as previously restored or reestablished by distance and direction. Show the discrepancy on the plan view drawing under (d), above. Show the distances between the corner as previously restored or reestablished and (1) the corner as restored or reestablished, and (2) to at least 2 of the witness monuments shown on the drawing in (d), above.

None

(f) Was the corner restored through acceptance of (1) an obliterated evidence location, or, (2) a found perpetuated location?

2.) found perpetuated location.

(g & h) Was the corner reestablished through lost corner proportionate methods? If so, show the method, including the directions and distances to other public land survey corners used as evidence or used for proportioning in determining the corner location?

No

(I) I, Alan D. Harrison
(type or print name) certify that the corner location shown on this record was determined by me or under my direction and control and that this U. S. Public Land Survey Monument Record is correct and complete to the best of my knowledge and belief.

Alan D. Harrison 3/13/01
Signature Date

CERTIFICATE READY FOR FILING: [Signature]
District Ranger

