

U.S. PUBLIC LAND SURVEY MONUMENT RECORD

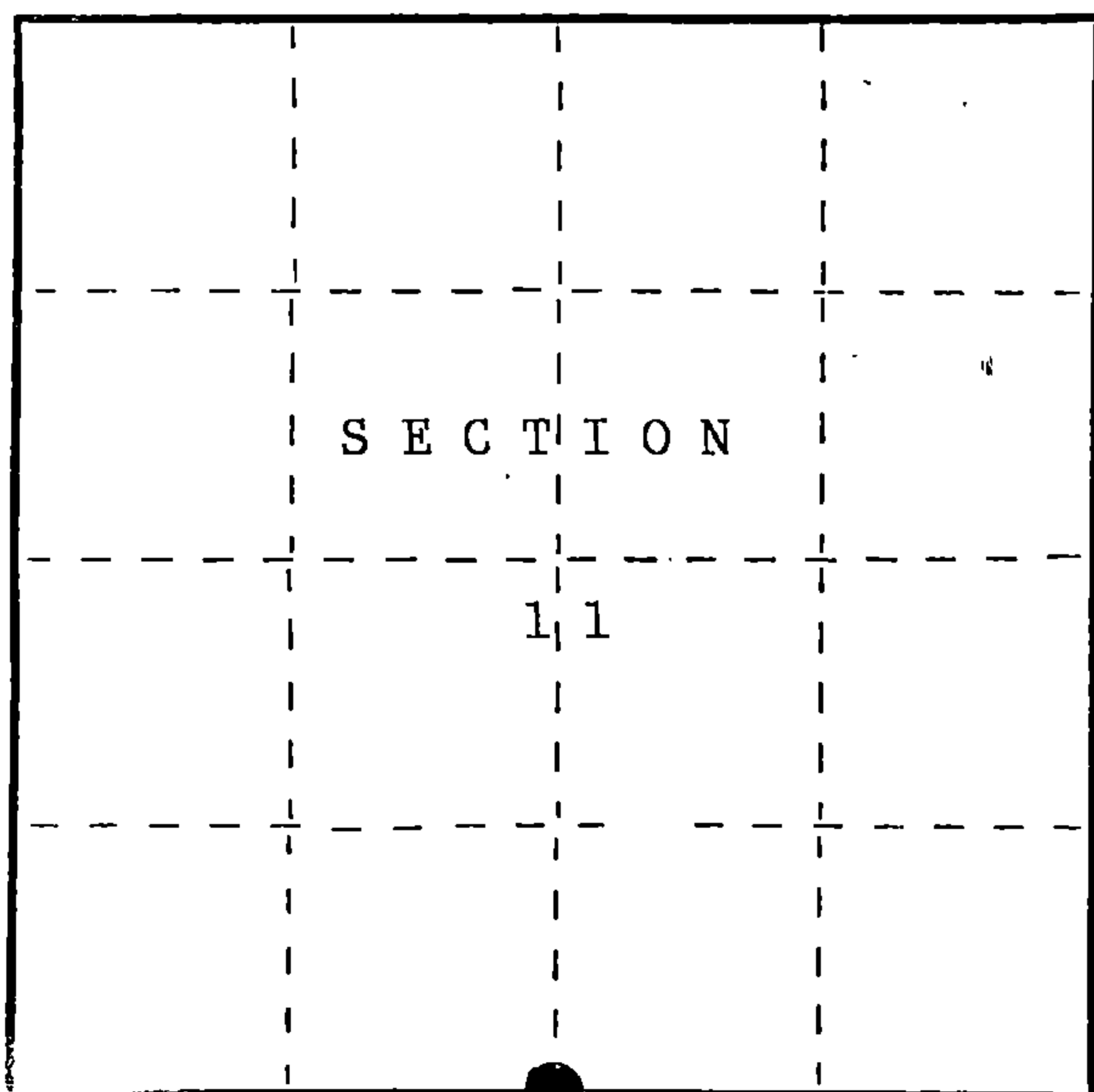
Index No. J-19

State of Wisconsin }
County of FOREST } ss.

I, John C. Schulke, do hereby certify that on the 31st day of May, 1988, I found evidence of the Quarter corner of 11 and 14 Township 38, North, Range 14 East, Fourth Principal Meridian, as described hereon; and that from this evidence I established a new monument and accessories as described hereon to perpetuate the original location of this corner.

Resident witnesses:

.....
.....
.....



Corner monument restored.

History of original corner establishment:

The Original Government Survey of the subdivision of the township was done in 1865 by J. L. Nowlin.

Set a wooden post with the following bearing trees:

Sugar 8" S39°W 13 lks.
Sugar 20" N40°E 12 lks.

Description of corner evidence found:

Found no evidence

Description of monument and accessories I established to perpetuate the original location of this corner.

Set a 2 1/2" diameter aluminum pipe monument, 3 feet long, 2 feet in the ground, with an aluminum cap stamped: T38N, R14E, 1/4, S11, S14, 1988, S-1665. The monument is 0.5 feet below the surface of the road and the center of the road is 3 feet North. Established the following corner references:

Red Maple 10" N15°E 20.00 ft.
White Ash 8" S75°E 32.70 ft.
Red Maple 16" S35°W 36.57 ft.
White Ash 10" N55°W 42.65 ft.
Steel sign post South 19.4 ft.

Dated at Cable, Wis., this 15th day of October, 1988.

Signature John C. Schulke Title Register Land Surveyor Registration No. S-1665
(County Surveyor, Registered Land Surveyor, or other duly authorized official)

Office of Register of Deeds, County of Forest, I hereby certify that the within instrument was filed in this office for record on the 9th day of December, 1999 at 10:10 o'clock A.M.

Paul Ackendrenner
(Register of Deeds)

By _____ Deputy

REGISTER'S OFFICE }
Forest County, Wis. }
Received for record this 9th day
of December A.D., 1988 at
10:10 o'clock A.M. and recorded
in Vol. CORNER RESTORATIONS
page J-19
Paul Ackendrenner
Register of Deeds

FORM NO. 985-A

H.C. Miller Company
Milwaukee, Wisconsin

Stock No. 26273

DOCUMENT NUMBER 136598

43814110020

(e) Describe any material discrepancy between the location of the corner as restored or reestablished and the location of that corner as previously restored or reestablished by distance and direction. Show the discrepancy on the plan view drawing under (d), above. Show the distances between the corner as previously restored or reestablished and (1) the corner as restored or reestablished, and (2) to at least 2 of the witness monuments shown on the drawing in (d), above.

None, first corner restoration.


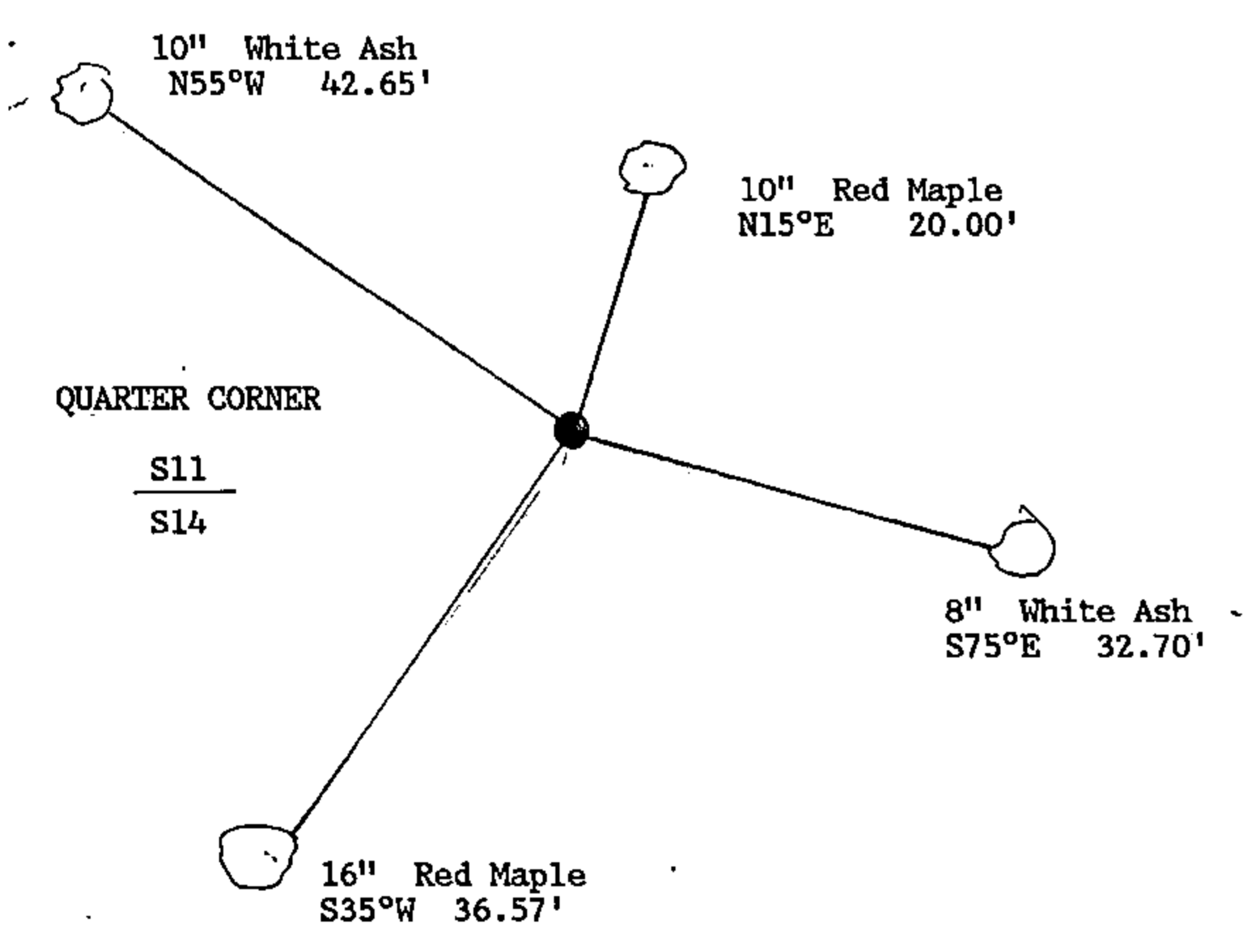
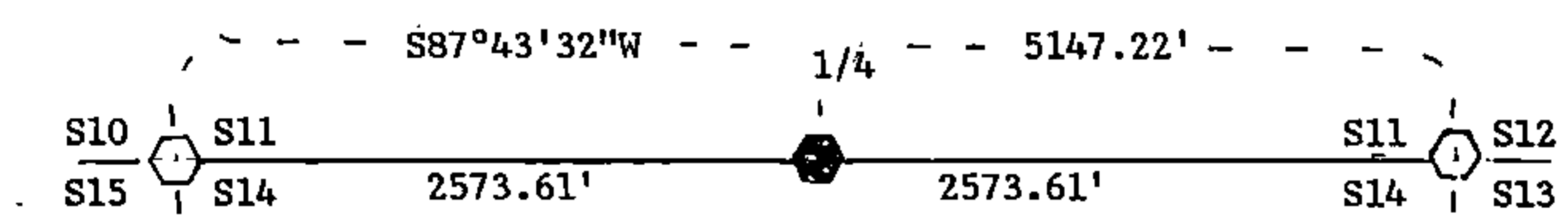
RECEIVED
 DISTRICT RANGER
 U.S. FOREST SERVICE
 LUDINGTON, MICHIGAN

(f) Was the corner restored through acceptance of (1) an obliterated evidence location, or, (2) a found perpetuated location?

See g and h.

(g&h) Was the corner reestablished through lost corner proportionate methods? If so, show the method, including the directions and distances to other public land survey corners used as evidence or used for proportioning in determining the corner location?

The corner was restored through proportional methods.



(i) John Schulke
 (type or print name) certify that the corner location shown on this record was determined by me or under my direction and control and that this U.S. Public Land Survey Monument Record is correct and complete to the best of my knowledge and belief.

John C Schulke Signature Oct 15th, 1988 Date

Survey requested by: Edward [Signature] District Ranger 10-25-88 Date