

CERTIFIED LAND CORNER RESTORATION

State of Wisconsin }
County of Forest } ss.

I Jean F. Resvick, do hereby certify that on the 2nd day of June, 1970, I found evidence of the North east section corner of Section 17 Township 38 North, Range 14 East, Fourth Principal Meridian, as described hereon; and that from this evidence I established a new monument and accessories as described hereon to perpetuate the original location of this corner:

Description of original monument and accessories and subsequent restorations:

Surveyed in 1865 by Nowlin. 80 chains north between Sections 16 & 17, set post.

Sugar 14, bears N32W, 22 lks.
Lind 12, bears N47E, 32 lks.

12 chains, West enter swamp bears NE & SW
21 chains, South enter swamp bears NE & SW

Description of corner evidence found:

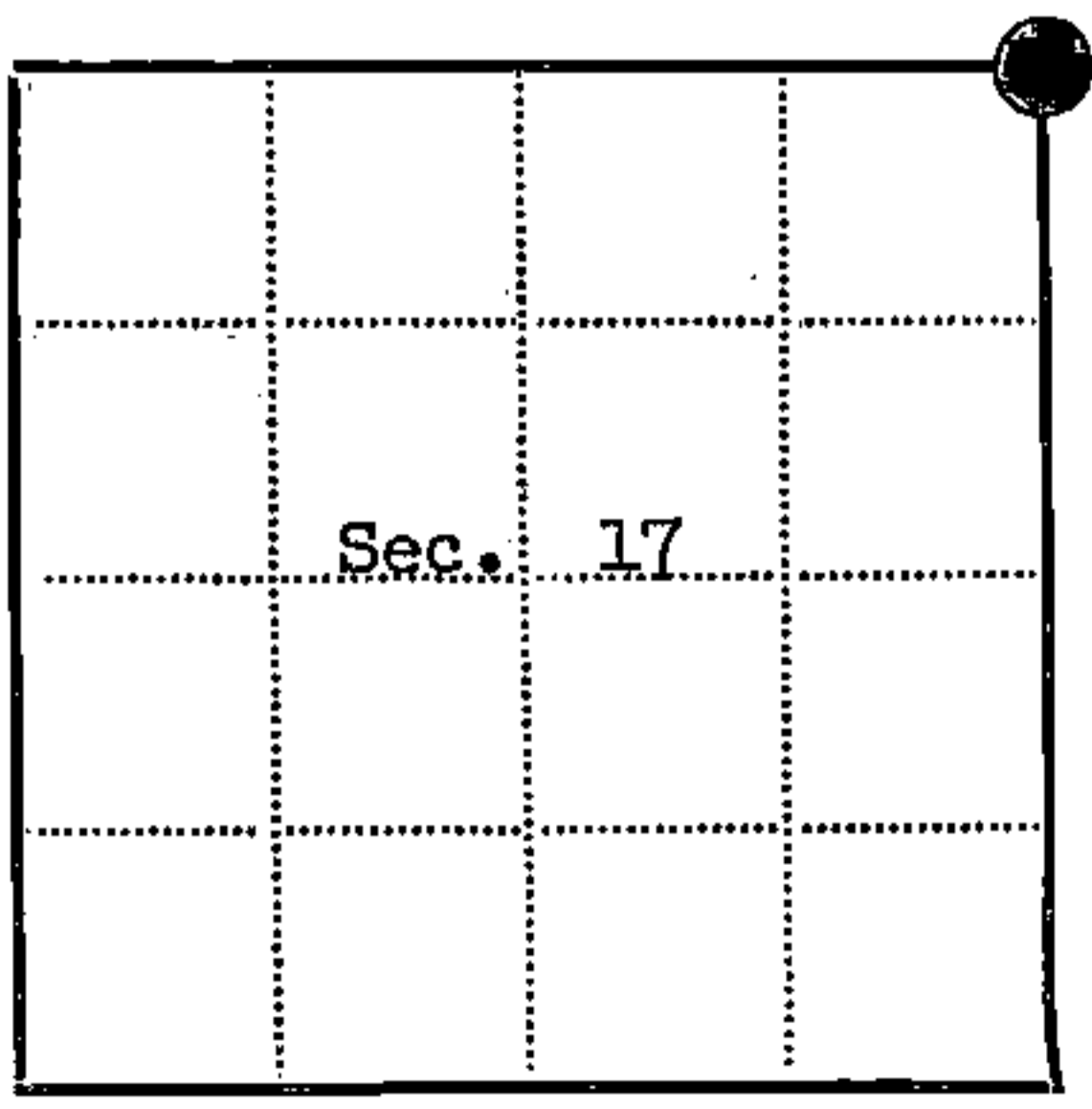
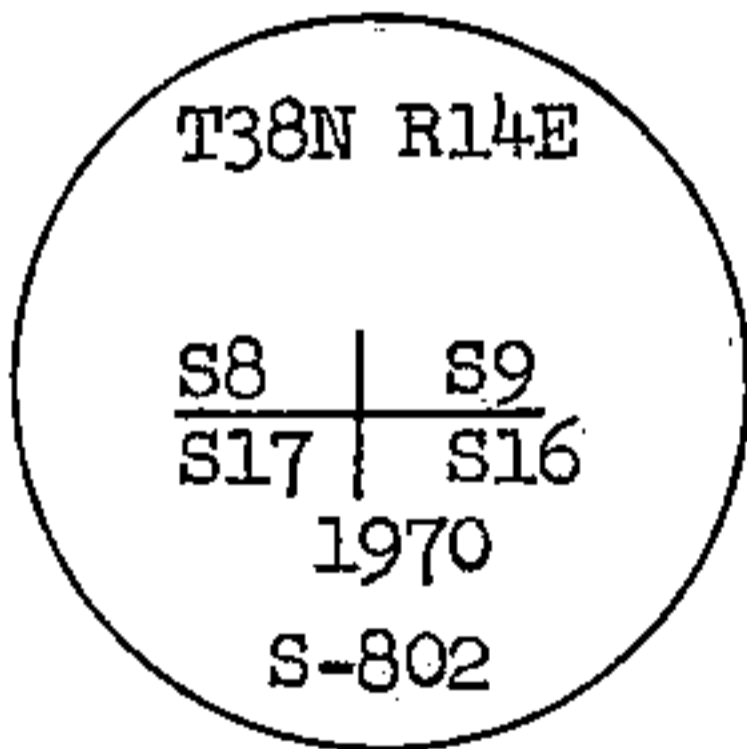
Found scribed post lying on ground. Aluminum location poster on ground by post. Found post hole where post had been set. Area has a fast rate of decay and no B.T. evidence recovered. Distance checks 1 mile to corner North, 40 chains east to quarter corner. West from post 12 chains enter swamp. South from post 21 chains, enter swamp.

Description of monument and accessories I established to perpetuate the original location of this corner:


Replaced scribed post with a 2 inch inside diameter, galvanized, wrought iron pipe 5 feet long, filled with concrete, flanged on bottom with brass cap marked. from which the following blazed and scribed new bearing trees bear.

Sugar 5, bears N62E, 18.77 ft.
Hemlock 13, bears S42E, 40.20 ft.
Sugar 17, bears S50W, 60.04 ft.
Sugar 13, bears N78W, 18.29 ft.

Steel post set S50W, 1 foot from monument.



Corner monument restored
=



Resident witnesses

Dated at Rhinelander Wisconsin, this 1st day of July 1970

Signature Jean F. Resvick Title Cadastral Surveyor
(County Surveyor, Registered Land Surveyor, or other duly authorized official)

Surveyors Registration No. S-802 DOCUMENT No. 98922

Office of Register of Deeds County of Forest

I hereby certify that the within instrument was filed in this office for record on the 23rd day of October 1970, and was filed in Book No. CORNER Page No. J-9 of County Records.

Signature Eugene Stutzman Title Register of Deeds

Township 38 North, Range 14 East, Section 17, Index No. J-9, Page No.