

CERTIFIED LAND CORNER RESTORATION

State of Wisconsin }
County of Forest } ss.

I Jean F. Resvick, do hereby certify that on the 20th day of July, 1970, I found evidence of the North quarter corner of Section 1 Township 37 North, Range 13 East, Fourth Principal Meridian, as described hereon; and that from this evidence I established a new monument and accessories as described hereon to perpetuate the original location of this corner:

Description of original monument and accessories and subsequent restorations:

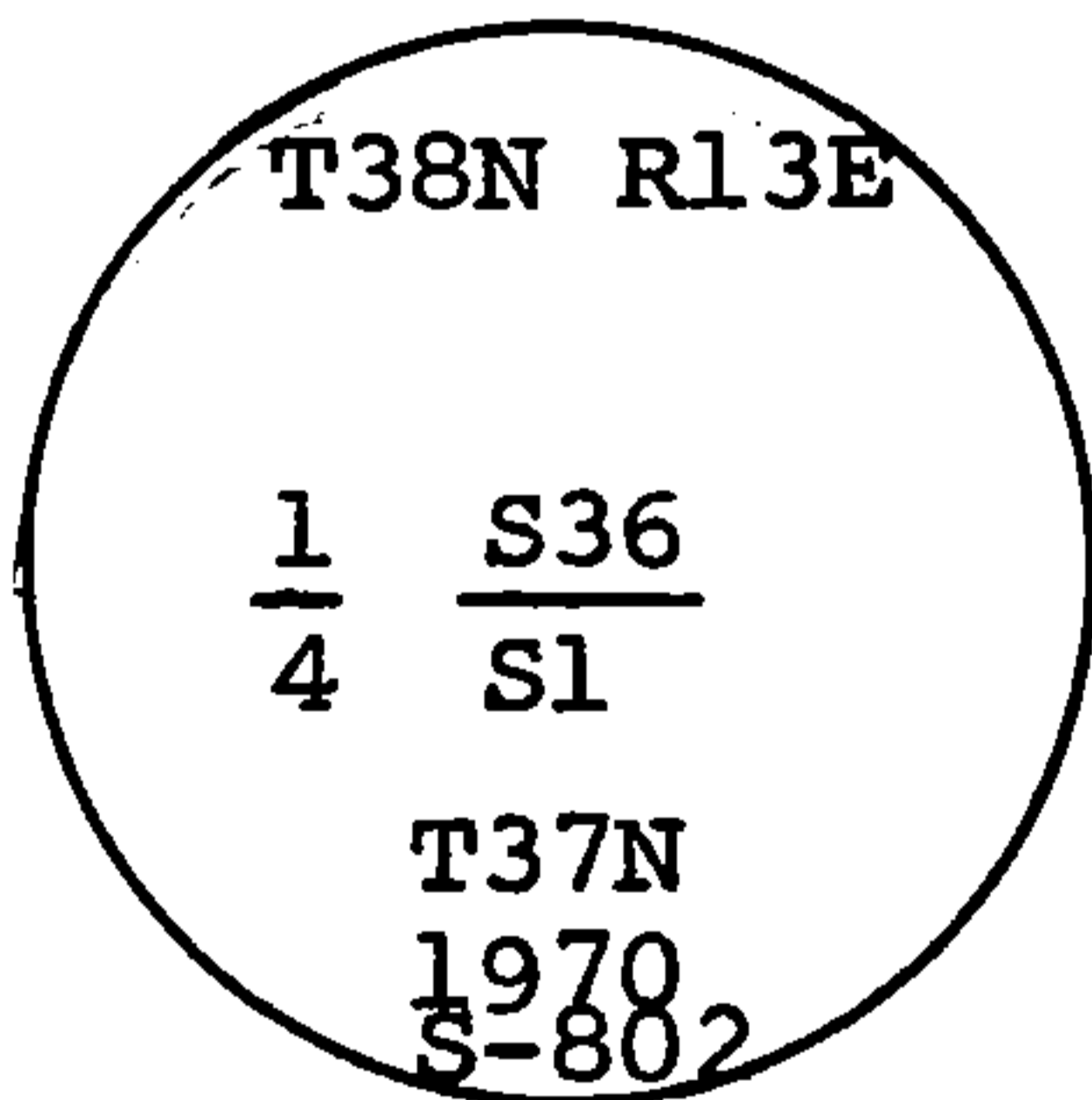
Township lines surveyed in 1858 by Alfred Millard.
West between sections 1 and 36. 40.00 chains set post.
Sugar, 12, N50W, 6 lks.
Sugar 11, South, 10 lks.

Description of corner evidence found:

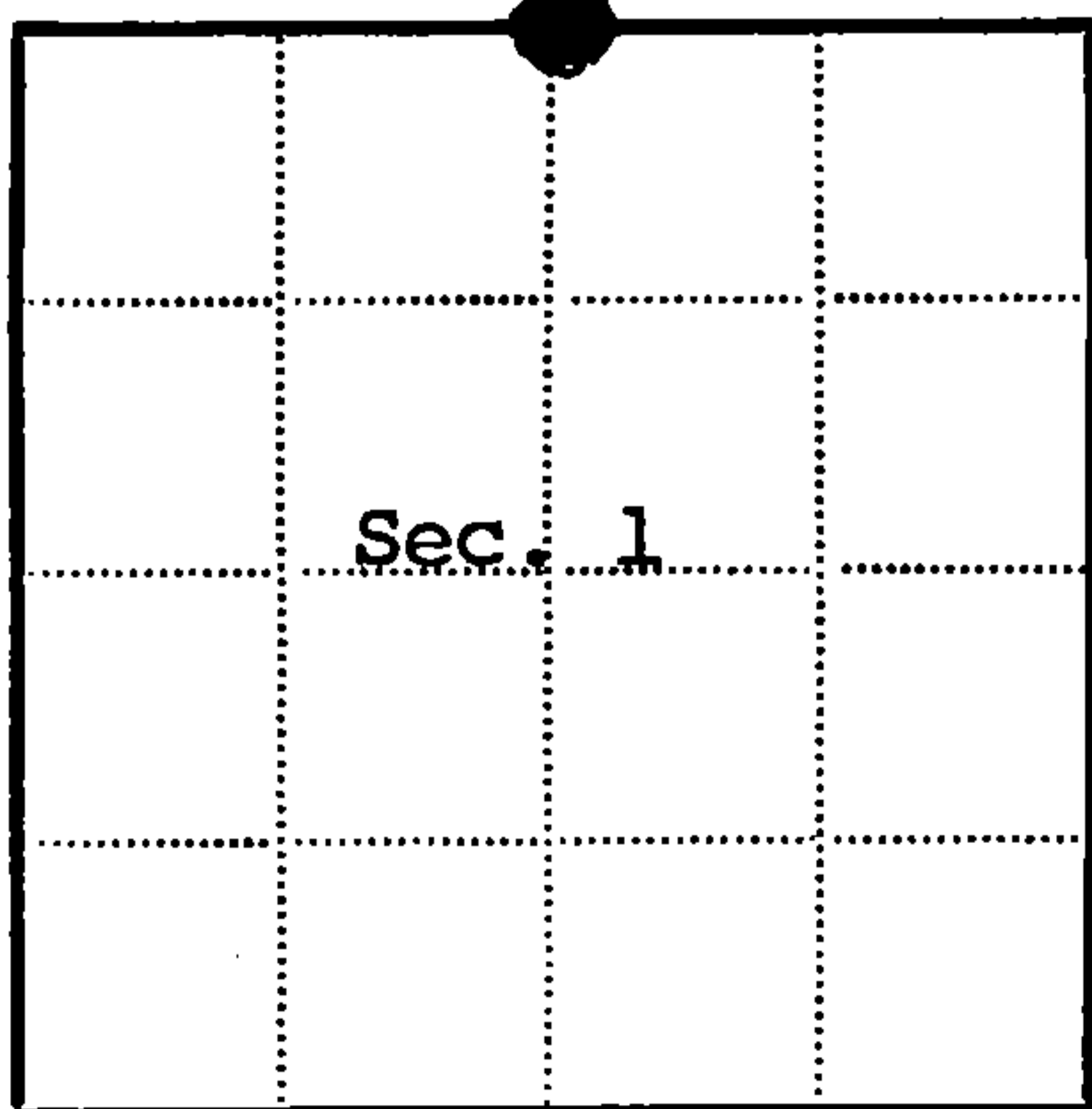

2 inch squared hemlock post.
Sugar stump, bears N50W, 3.96 feet
Sugar stump, bears South, 6.60 feet
Stumps are badly burned. No scribing on the stumps.

Description of monument and accessories I established to perpetuate the original location of this corner:

Replaced the 2 inch squared hemlock post with a 2 inch inside diameter galvanized wrought iron pipe, 5 feet long, filled with concrete, flanged at the bottom and with a brass cap marked:



From which the following bear:
Maple 5, S45W, 4.55 feet
Maple 16, N34W, 15.31 feet
Steel post with signs, North, 1 foot



● = Corner monument restored
□ =

Resident witnesses _____
Dated at Rhinelander Wisconsin, this 28 day of August 1970.
Signature Jean F. Resvick Title Cadastral Surveyor
(County Surveyor, Registered Land Surveyor, or other duly authorized official)
Surveyors Registration No. S-802 DOCUMENT NO. 98919

Office of Register of Deeds County of Forest
I hereby certify that the within instrument was filed in this office for record on the 23rd day of October 1970, and was filed in Book No. CORNER Page No. A-23 of County Records.
Signature Eugene Stutzman Title Register of Deeds

Township 37 North, Range 13 East, Section 1, Index No. A-23, Page No.

43813360020

A 23