

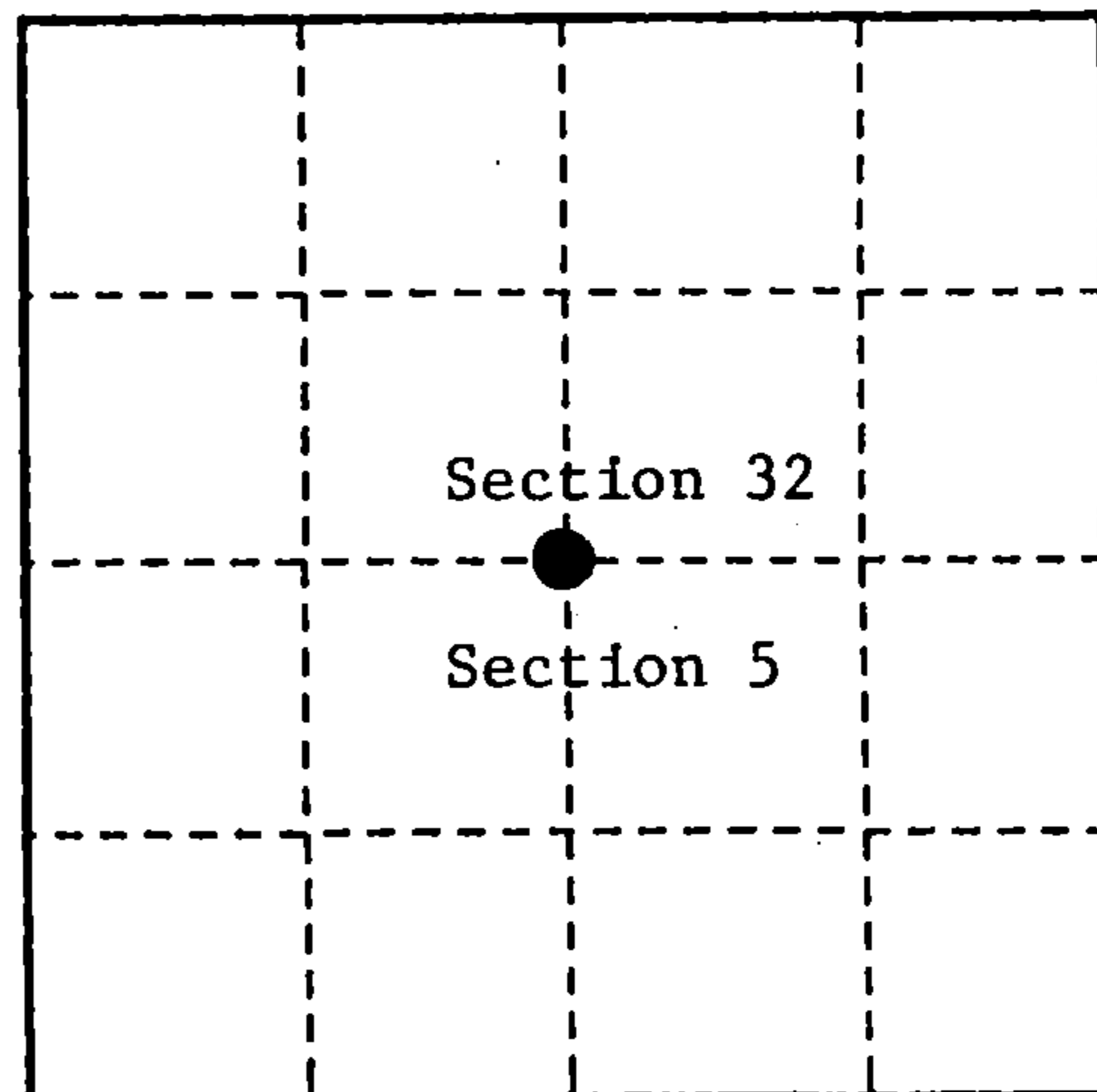
U. S. PUBLIC LAND SURVEY MONUMENT RECORD

INSTRUCTIONS:

This record shall show the location of the corner and shall include all of the following nine elements (a through i).

- (a) Identify the corner by reference to the U.S. public land survey system.
- = Corner monument restored.

Quarter Corner common to Sections 32 and 5
T38N, T37N, R13E, Forest County, Wisconsin



- (b) Describe any record evidence, monument evidence, occupational evidence, testimonial evidence or any other material evidence you considered, and whether the monument was found or placed.

Original Government Survey in 1858 by Alfred Millard.

West, 40.00 chains, set wood post, Fir, 10", N 45°E, 25 lks., Fir, 10", S60°W, 4 lks.

In 1966, Jean Resvick, a Land Surveyor with the U.S. Forest Service, restored the corner position by proportionate measurement between the township corner and the NE corner of Section 4. He set a 2" diameter galvanized iron pipe with a brass cap stamped as follows: T38N, R13E, 1/4, S32, S5, T37N, 1966, S-802 from which the following bear:

Cedar	12"	N 42°E	30.8 feet
Cedar	12"	S 12°E	17.3 feet
Maple	4"	N 55°W	23.5 feet
Local post		S 06°08'W	99.8 feet

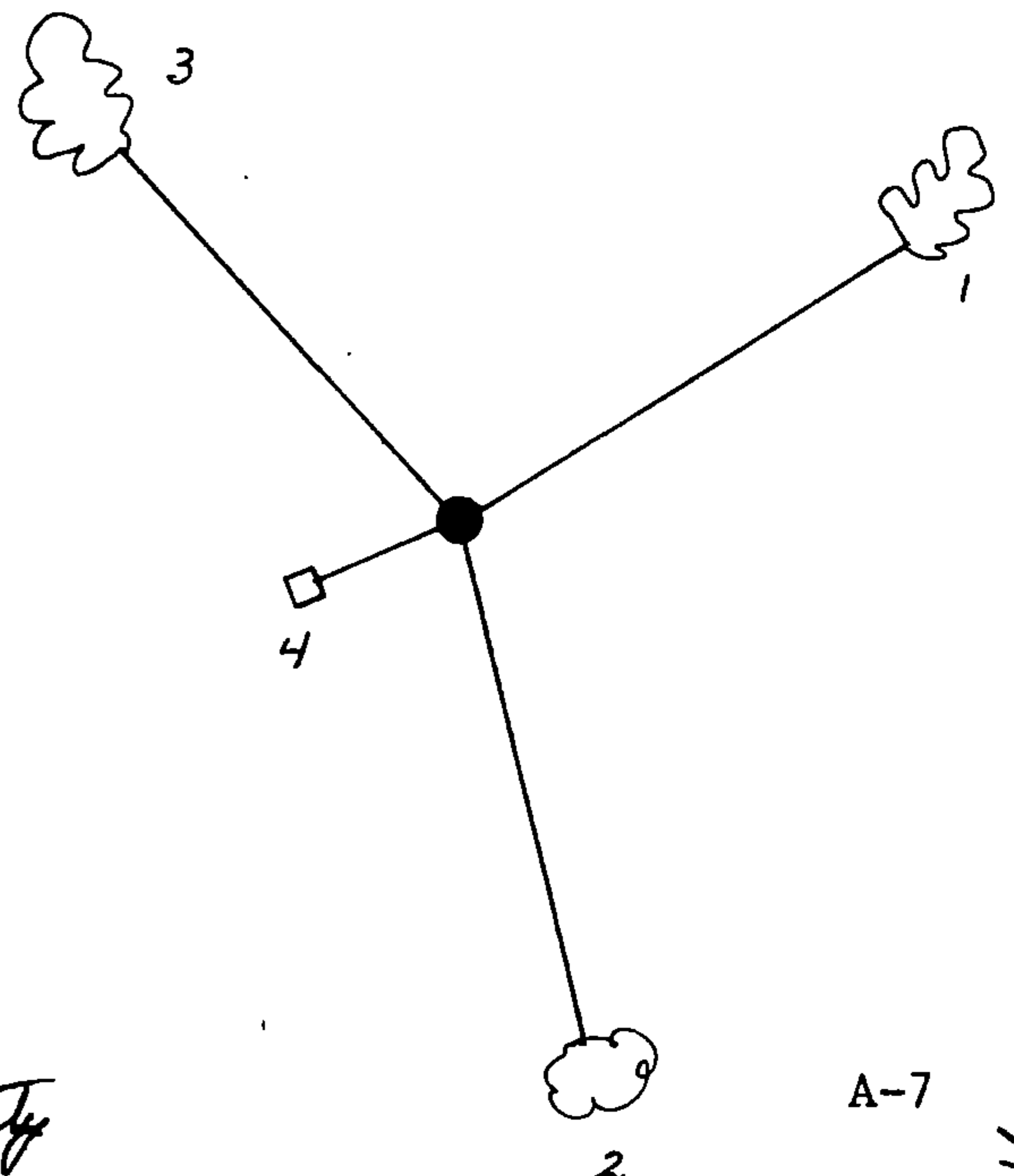
A survey by Jean Resvick dated 1965-1971 which included Sections 4,5,6,7 is on file with the U.S.F.S.

On 9/23/99, Gary L. Pisoni RLS found above monument and assessories as described below.

- (c) In the plan view drawing below, provide reference ties to at least 4 witness monuments, or, if the location is within a municipality, to at least 2 witness monuments. (witness monuments shall be made of concrete, natural stone, iron or other equally durable material.)

- (d) Show a plan view drawing depicting the relevant monuments and reference ties which is sufficient in detail to enable accurate relocation of the corner monument if the corner monument is disturbed. Indicate north.

1. Cedar, 17", N54°E, 30.8 feet
2. Cedar, 14", S 09°E, 17.3 feet
3. Maple, 12", N 48°W, 23.5 feet
4. Steel sign post, S 51°W, 0.81 feet (new)



REGISTER'S OFFICE
Forest County, Wis.
Received for record this 27th day
of October, A.D., 1999 at
10:05 o'clock A.M. and recorded
in Vol. Corner Restoration
page A-7
Kay Swanson, Deputy
Register of Deeds

43813320020

(e) Describe any material discrepancy between the location of the corner as restored or reestablished and the location of that corner as previously restored or reestablished by distance and direction. Show the discrepancy on the plan view drawing under (d), above. Show the distances between the corner as previously restored or reestablished and (1) the corner as restored or reestablished, and (2) to at least 2 of the witness monuments shown on the drawing in (d), above.

None

(f) Was the corner restored through acceptance of (1) an obliterated evidence location, or, (2) a found perpetuated location ?

Restored from accepted evidence.

(g & h) Was the corner reestablished through lost corner proportionate methods? If so, show the method, including the directions and distances to other public land survey corners used as evidence or used for proportioning in determining the corner location?

Gary L. Pisoni

(1) I, _____
(type or print name) certify that the corner location shown on this record was determined by me or under my direction and control and that this U.S. Public Land Survey Monument Record is correct and complete to the best of my knowledge and belief.

Gary L. Pisoni

Signature

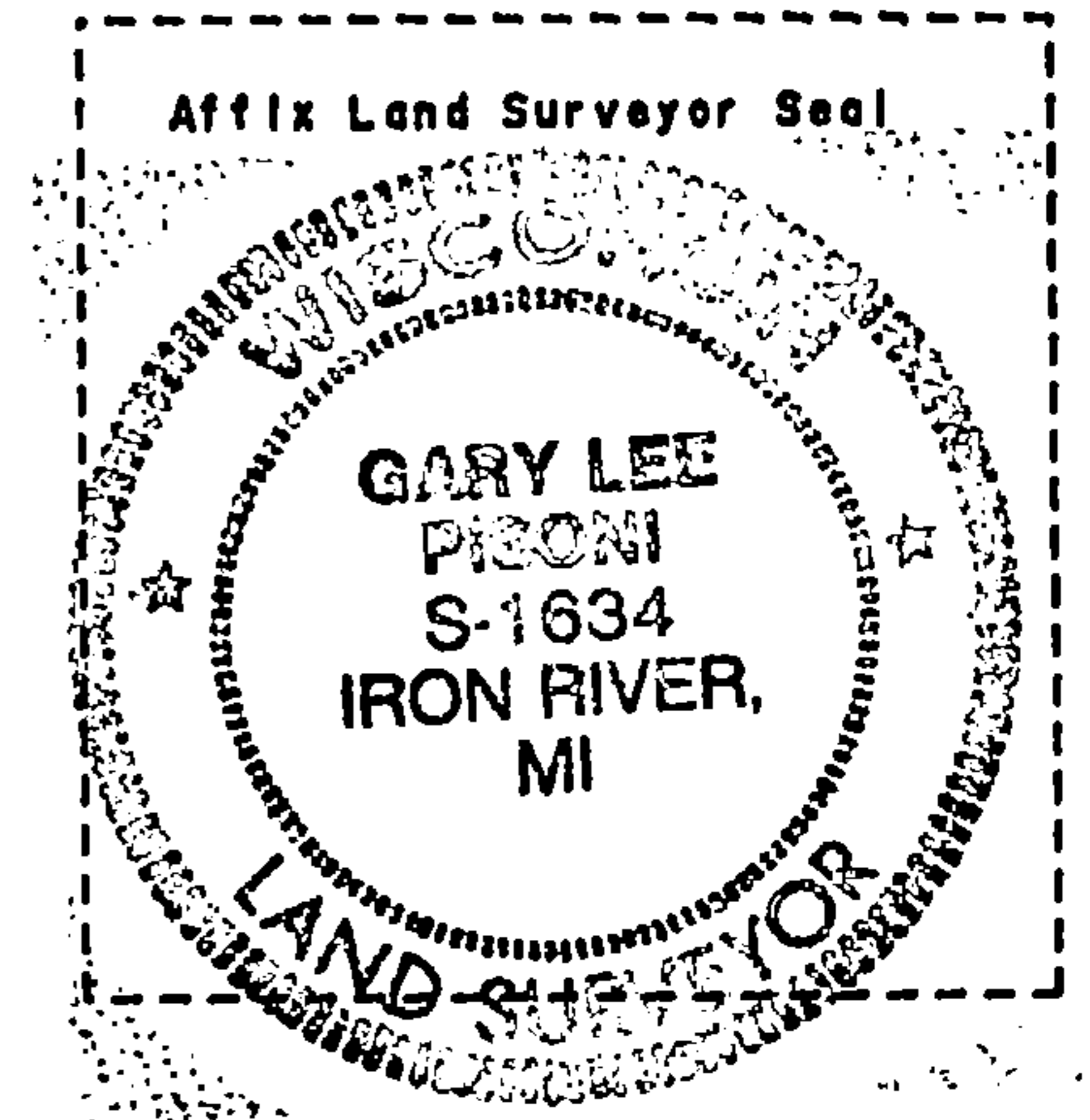
10-1-99

Date

CERTIFICATE READY FOR FILING:

[Signature]

District Ranger



Stock No. 26273