

U. S. PUBLIC LAND SURVEY MONUMENT RECORD

INSTRUCTIONS:

This record shall show the location of the corner and shall include all of the following nine elements (a through I).

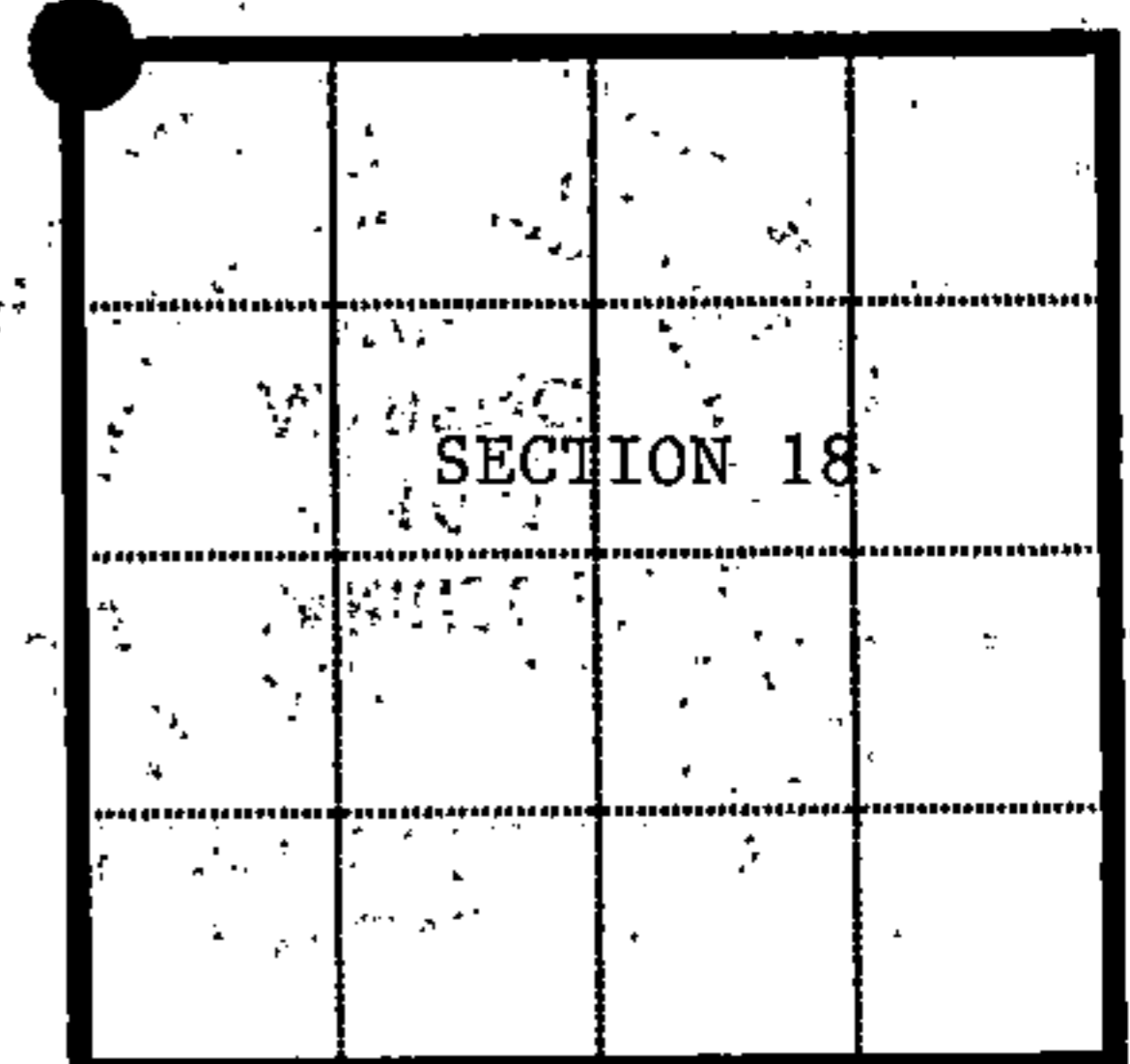
- (a) Identify the corner by reference to the U.S. public land survey system.
- o = Corner monument restored.

Section Corner to Sections 7, 12, 13 and 18, T.38N., R.13-14E., Forest County, Wisconsin.

State Plane Coordinates:  
N = 226181.153  
E = 2274585.521

Geographic Coordinates:  
N = 45-46-50.185  
W = 88-48-00.975

REGISTER'S OFFICE  
Forest County, Wis.  
Received for record this 21<sup>ST</sup> day  
of March A.D., 2001 at  
9:30 o'clock A.M. and recorded  
in Vol. Corner Restoration  
page J-1  
Kay Swanson, Deputy  
Register of Deeds



- (b) Describe any record evidence, monument evidence, occupational evidence, testimonial evidence or any other material evidence you considered, and whether the monument was found or placed.

Original Government Survey in 1858 by Alfred Millard. North between sections 13 and 18, at 80.00 chains set wood post from which the following bear; Yellow Birch, 18", N.78°E., 33 links, Fir, 12" N.10°W., 23 links, Fir, 10", S.57°E., 27 links, Cedar, 14", S.74°W., 13 links.

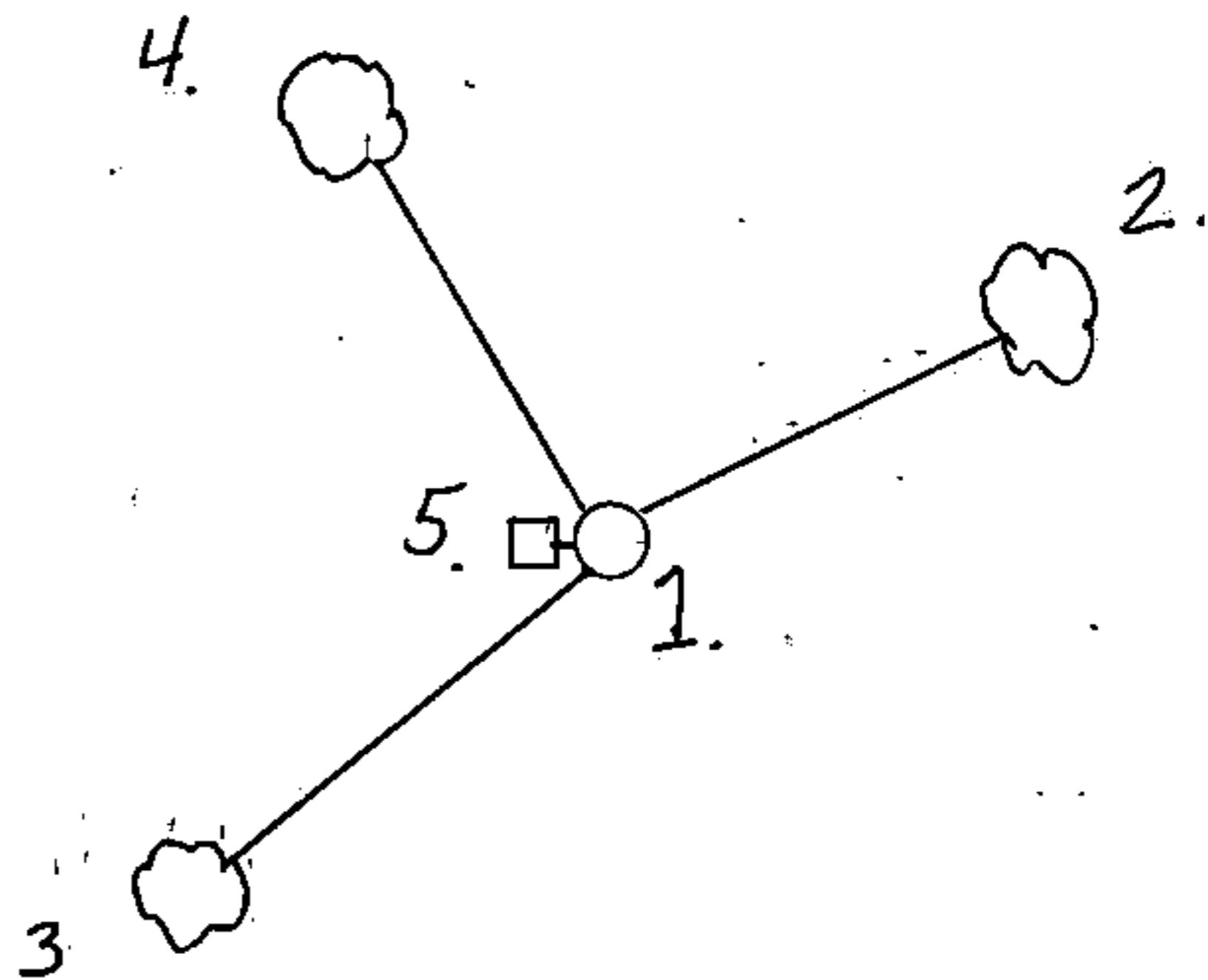
On 3-9-95, William Cochrane, RLS with the U.S. Forest Service found a wood post in a mound of stone as found by Jean Resvick in 1972. Resvick had also found original bearing tree stump holes in 1972. Cochrane accepts the wood post as the best available evidence for restoring the corner position. Set a 2 1/2 inch diameter aluminum pipe monument, 3 feet long, 2 1/2 feet in the ground, with an aluminum cap stamped; T.38N., R.13E., S7, S12, S13, S18, 1995, S-1107. Blazed and scribed new bearing trees as noted below.

On 9-18-97, Alan Harrison, RLS with U.S. Forest Service, found monument and accessories as set by Cochrane in 1995. Note; Cochrane did not file a corner certificate.

- (c) In the plan view drawing below, provide reference ties to at least 4 witness monuments, or If the location is within a municipality, to at least 2 witness monuments. (witness monuments shall be made of concrete, natural stone, iron or other equally durable material.)

- (d) Show a plan view drawing depicting the relevant monuments and reference ties which is sufficient in detail to enable accurate relocation of the corner monument if the corner monument is disturbed. Indicate north.

- 1.) 2 1/2" x 36" aluminum monument stamped to identify corner
- 2.) Maple, 7", N.59°E., 9.55 feet (new)
- 3.) Maple, 8", S.47°W., 12.66 feet (new)
- 4.) Maple, 7", N.25°W., 9.88 feet (new)
- 5.) Steel sign post, West, 1.00 feet



(e) Describe any material discrepancy between the location of the corner as restored or reestablished and the location of that corner as previously restored or reestablished by distance and direction. Show the discrepancy on the plan view drawing under (d), above. Show the distances between the corner as previously restored or reestablished and (1) the corner as restored or reestablished, and (2) to at least 2 of the witness monuments shown on the drawing in (d), above.

None

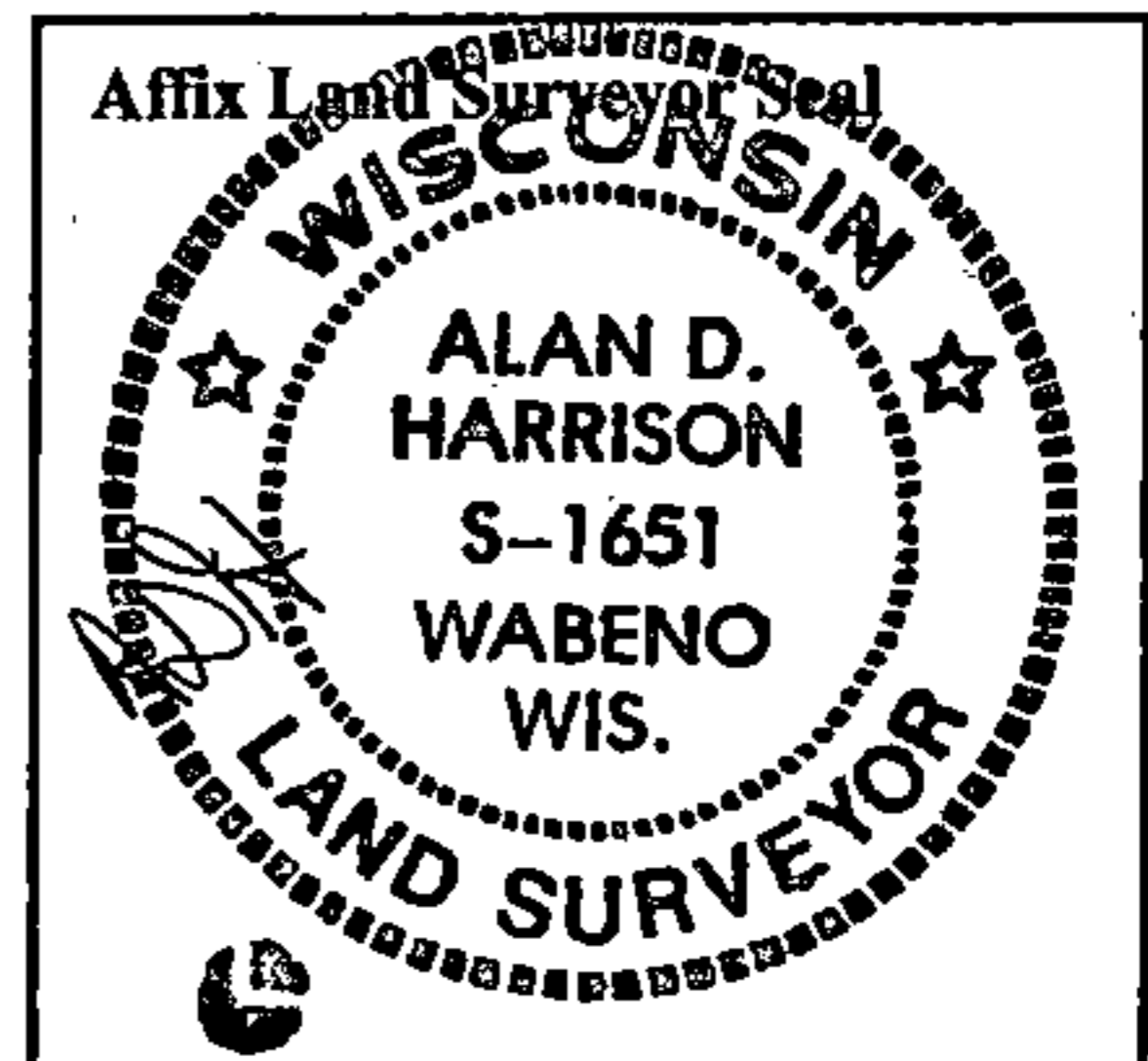
(f) Was the corner restored through acceptance of (1) an obliterated evidence location, or, (2) a found perpetuated location?

2.) found perpetuated location:

(g & h) Was the corner reestablished through lost corner proportionate methods? If so, show the method, including the directions and distances to other public land survey corners used as evidence or used for proportioning in determining the corner location?

No

(I) I, Alan D. Harrison  
(type or print name) certify that the corner location shown on this record was determined by me or under my direction and control and that this U. S. Public Land Survey Monument Record is correct and complete to the best of my knowledge and belief.



Alan D. Harrison 3/13/01  
Signature Date

CERTIFICATE READY FOR FILING: [Signature]  
District Ranger