

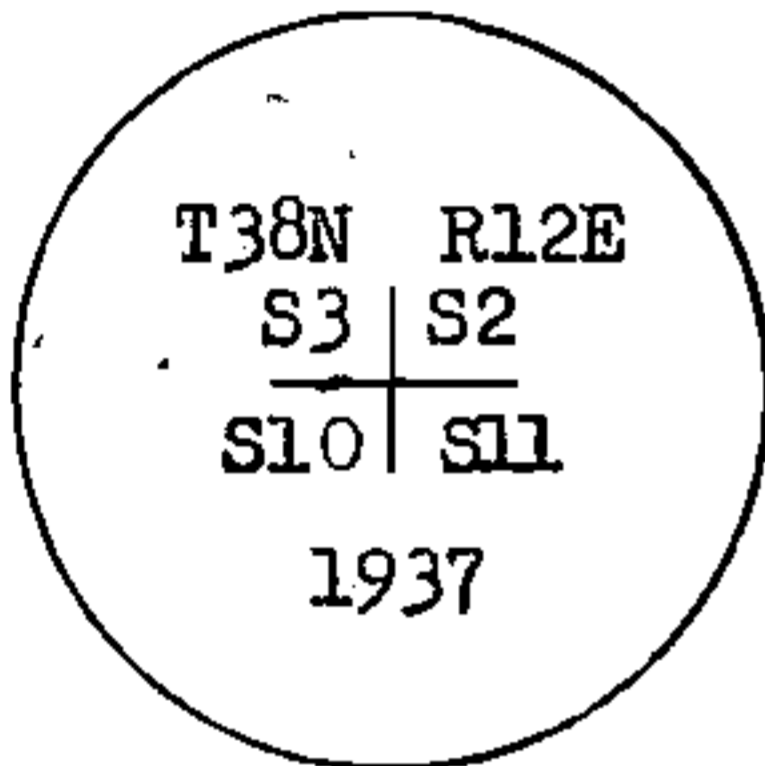
CERTIFIED LAND CORNER RESTORATION

State of Wisconsin }
 County of Forest } ss.

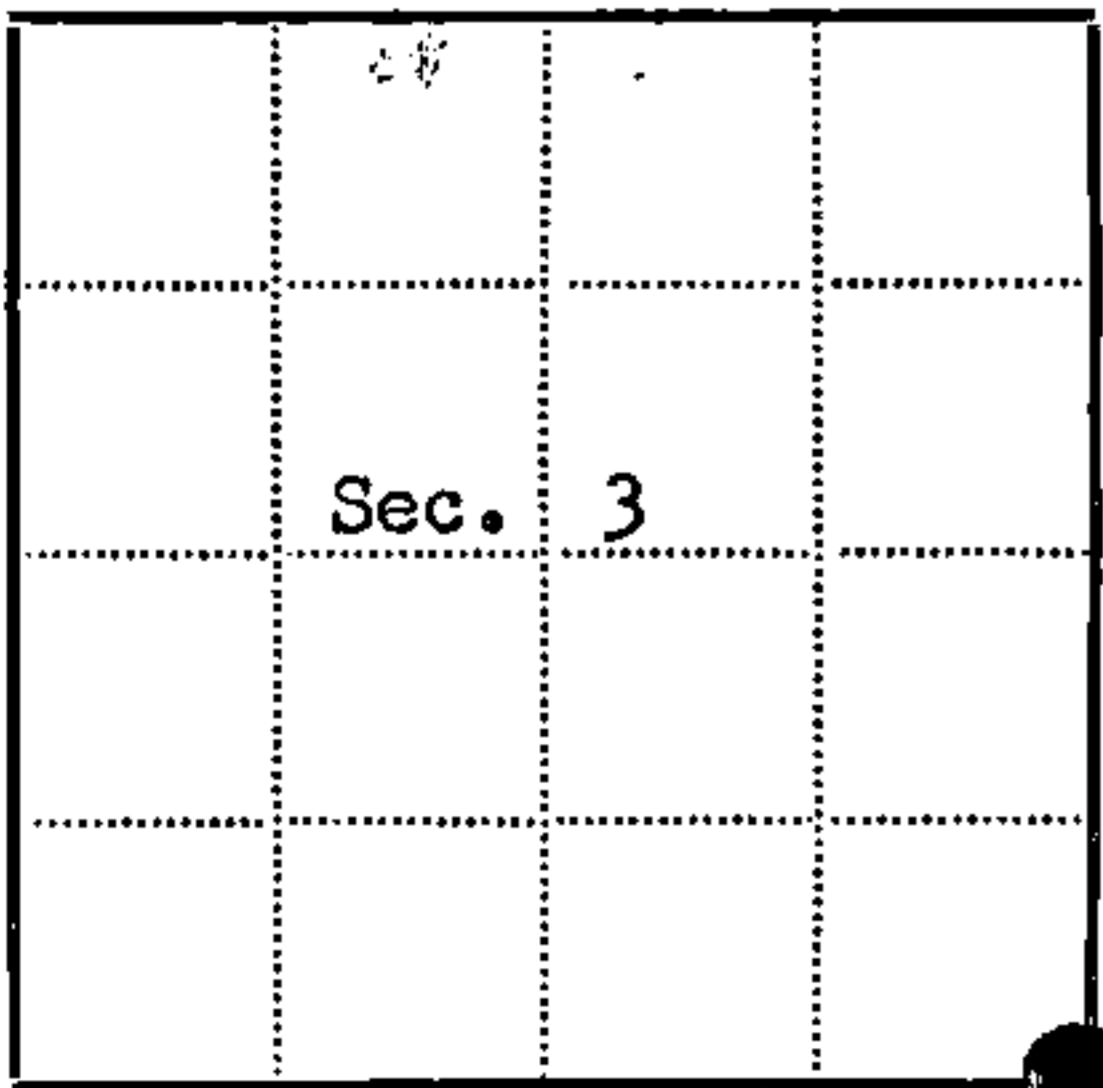

I, Jean F. Resvick, do hereby certify that on the 12th day of November, 1968, I found evidence of the Southeast Section corner of Section 3 Township 38 North, Range 12 East, Fourth Principal Meridian, as described hereon; and that from this evidence I established a new monument and accessories as described hereon to perpetuate the original location of this corner:

Description of original monument and accessories and subsequent restorations: Surveyed in 1859 by Wm. E. Daugherty. Dependent resurvey in 1937 by Wesson Cook. From the remains of the original bearing trees, set a concrete monument, 24 ins. long, 6 ins. diam., 22 ins. in the ground for the corner of sections 2, 3, 10 and 11 with a brass cap marked: T 38 N R 12 E, S2, S3, S10, S11, 1937, from which:
 A Hemlock Stump, bears S 19°E, 34 LKs. A Hemlock, 10 ins. diam., bears S 15°30'E, 41 LKs.
 A fallen Hemlock, 18 ins, diam., bears A Cedar, 8 ins. diam., bears S 24°15'W, 25 LKs.
 N 67°W, 28 LKs. A Hemlock, 12 ins. diam., bears N 59°30'W, 89 LKs.
 A Hemlock, 10 ins. diam., bears N 54°E,
 41 LKs.

Description of corner evidence found: Monument as described above in place.
 A Hemlock, 19 ins., bears N 54°E, 26.8 feet.
 A Hemlock, 13 ins., bears S 15°30'E, 89.70 feet.
 A Cedar, 6 ins., fallen, bears S 24°15'W, 16.50 feet.
 A Hemlock, 12 ins., fallen, bears N 59°30'W, 58.7 feet.



Description of ~~monument and~~ accessories I established to perpetuate the original location of this corner:
 Blazed and scribed the following new bearing trees:
 A Maple, 6 ins., bears S 44 30'W, 39.73 feet or 60.20 LKs.
 Set a 4 x 4 cedar post 1.5 feet N W of the Monument.



● = Corner monument restored
 □ =

Resident witnesses.....

Dated at Rhinelander Wisconsin, this 6th day of February 1969.

Signature Jean F. Resvick Title Cadastral Surveyor
 (County Surveyor, Registered Land Surveyor, or other duly authorized official)

Surveyors Registration No. S-802 DOCUMENT NUMBER 96939

Office of Register of Deeds County of Forest

I hereby certify that the within instrument was filed in this office for record on the 26th day of August 1969, and was filed in Book No. I Page No. _____ of County Records. 8:30 AM.

Signature Eugene Stutz Title _____

Township 38 North, Range 12 East, Section 3, Index No. E-17, Page No. _____

43812030000

17