

U. S. PUBLIC LAND SURVEY MONUMENT RECORD

INSTRUCTIONS:

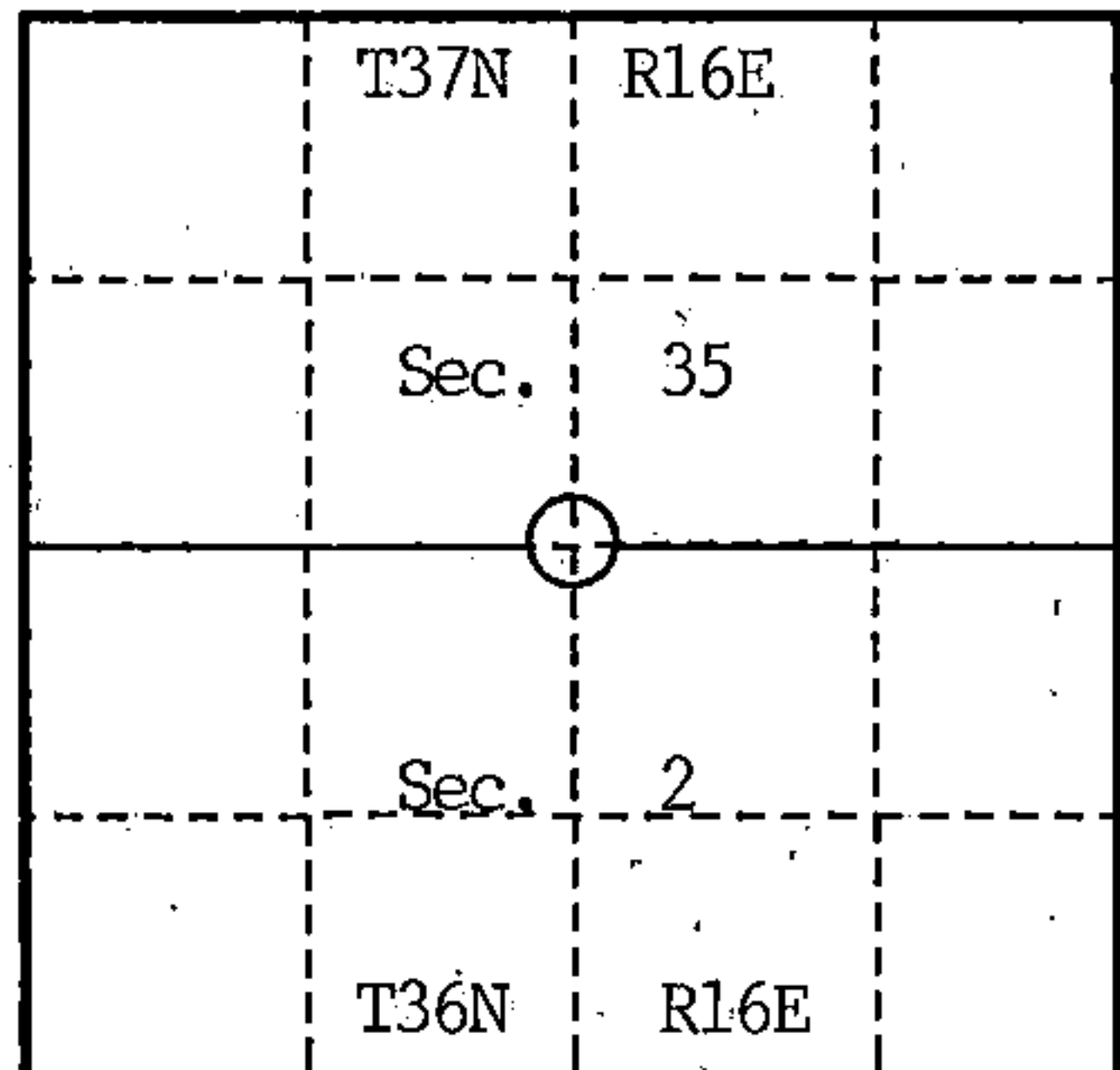
This record shall show the location of the corner and shall include all of the following nine elements (a through i).

- (a) Identify the corner by reference to the U.S. public land survey system.
 O = Corner monument restored.

Quarter Corner common to Section 35, T37N-R16E,
 and Section 2, T36N-R16E

Index Number A-19 (T36N-R16E)

Forest County, Wisconsin



- (b) Describe any record evidence, monument evidence, occupational evidence, testimonial evidence or any other material evidence you considered, and whether the monument was found or placed.

1857 - Original post set by Artemas Curtis, witnessed by 20 Lynn N41E 34 lks.;
 14 Lynn S24W 37lks.

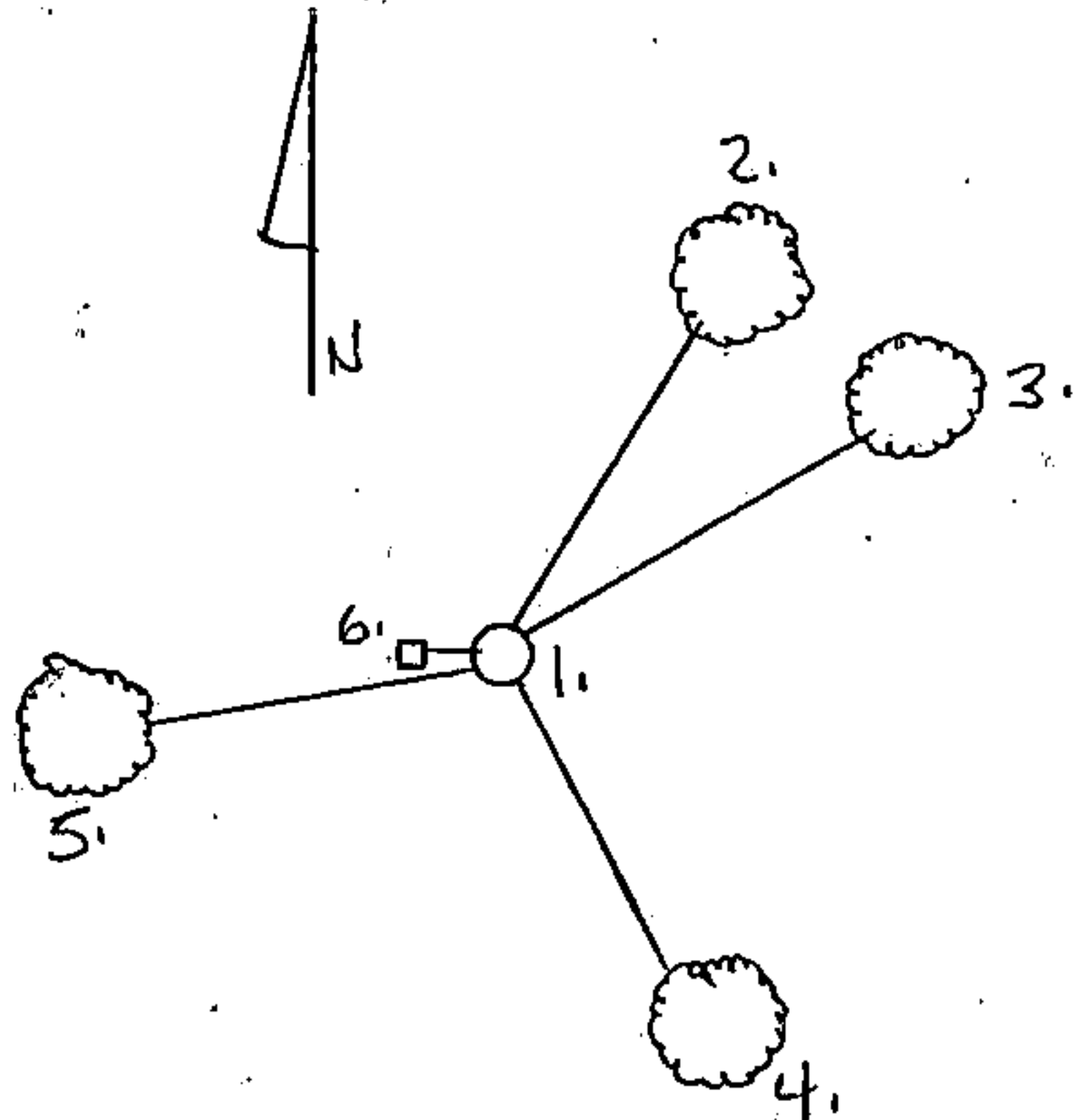
1934 - CCC (Forest Service) record by J.W. White notes corner monumented by an iron pipe and wood stake in SE quadrant of road corner east and south, with an existing fenceline to the south. Monument is assumed to have been set previously by Goodman Lumber Co. as their records show monumentation of the 1/16 corner west of this position in 1930. No record of other evidence.

1991 - Coleman Engineering Company searched area and found no remaining monuments or original evidence. Position of corner appears to be best defined by the existing fenceline South and the centerline of the road (LaChapelle Lane) to the East as evidenced by north and south right-of-way fences. This intersection was found to fit well between corners on the town line 1/2-mile East and West. Position was monumented as the most probable location of the true corner.

- (c) In the plan view drawing below, provide reference ties to at least 4 witness monuments, or, if the location is within a municipality, to at least 2 witness monuments. (witness monuments shall be made of concrete, natural stone, iron or other equally durable material.)

- (d) Show a plan view drawing depicting the relevant monuments and reference ties which is sufficient in detail to enable accurate relocation of the corner monument if the corner monument is disturbed. Indicate north.

1. 2 1/2" x 36" Aluminum monument with location stamped on cap.
2. Sugar 8" N21°E 31.87 feet.
3. Sugar 6" N50°E 33.12 feet.
4. Sugar 7" S32°E 35.48 feet.
5. Sugar 7" S84°W 21.57 feet.
6. Steel sign post West 2.11 feet.



REGISTER'S OFFICE
 Forest County, Wis.

Received for record this 8th day
 of October A.D., 1997 at
 2:00 o'clock P.M. and recorded
 in Vol. Corner Restorations
 page A-19

Paul A. Schaeffer
 Register of Deeds

43716350020

(e) Describe any material discrepancy between the location of the corner as restored or reestablished and the location of that corner as previously restored or reestablished by distance and direction. Show the discrepancy on the plan view drawing under (d), above. Show the distances between the corner as previously restored or reestablished and (1) the corner as restored or reestablished, and (2) to at least 2 of the witness monuments shown on the drawing in (d), above.


Corner position as restored is believed to correspond to the position of the monument noted in the 1934 CCC record.

(f) Was the corner restored through acceptance of (1) an obliterated evidence location, or, (2) a found perpetuated location?

(2) Corner is believed to be a perpetuated location as evidenced by the findings of the 1991 search and record information.

(g & h) Was the corner reestablished through last corner proportionate methods? If so, show the method, including the directions and distances to other public land survey corners used as evidence or used for proportioning in determining the corner location?

No.



Charles F. Clark, RLS 1767

(1) I, ~~COLEMAN ENGINEERING COMPANY~~

(type or print name) certify that the corner location shown on this record was determined by me or under my direction and control and that this U.S. Public Land Survey Monument Record is correct and complete to the best of my knowledge and belief.

Charles F. Clark

August 24, 1991

Signature

Date

CERTIFICATE READY FOR FILING:

Darrell E. Richards
Acting District Ranger