

CERTIFIED LAND CORNER RESTORATION

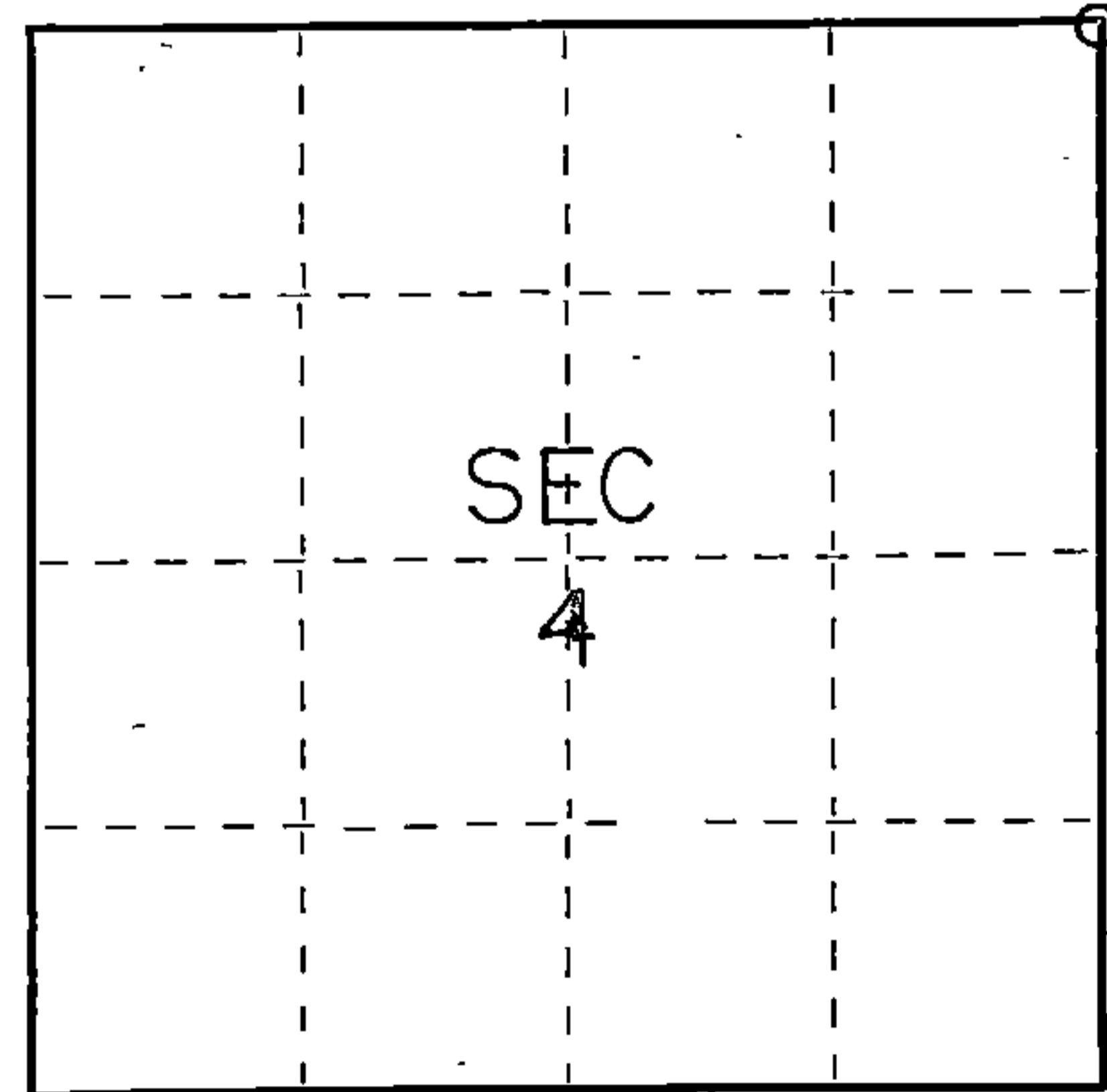
Index No. **A 13**

State of Wisconsin }  
County of Forest } ss.

I Thomas R. Arnott, do hereby certify that on the 7th day of June, 1976, I found evidence of the section corner of sections 3, 11, 33 & 34 Township 36 & 37, North, Range 16 E, Fourth Principal Meridian, as described hereon; and that from this evidence I established a new monument and accessories as described hereon to perpetuate the original location of this corner.

Resident witnesses:

.....  
.....  
.....



○ = Corner monument restored.

History of original corner establishment:

Sugar	7	N76W	15 Lks.
Hemlock	12	N21E	23 Lks.
Sugar	9	S35E	33 Lks.
Hemlock	9	S44W	7 Lks.

Description of corner evidence found:

Found 1 1/2" iron pipe

Description of monument and accessories I established to perpetuate the original location of this corner.

Replaced iron pipe with New Forest County Aluminum Monument

Ties::

Balsam	12	N43E	57.17 feet
Spruce	14	S33E	48.02 feet
Balsam	10	N21W	49.24 feet

Dated at Grandon, Wis., this 11th day of June, 1976

Signature Thomas Arnott Title Surveyor Registration No. S-887  
(County Surveyor, Registered Land Surveyor, or other duly authorized official)


Office of Register of Deeds, County of Forest, I hereby certify that the within instrument was filed in this office for record on the 11th day of June, 1976 at 3 o'clock P. M.

**EUGENE STATEZNY**

(Register of Deeds)

Document Number **109430**

By Eileen Schmidt Deputy



43716330000

FORM 985 H. C. MILLER CO., MILWAUKEE

## U. S. PUBLIC LAND SURVEY MONUMENT RECORD

## INSTRUCTIONS:

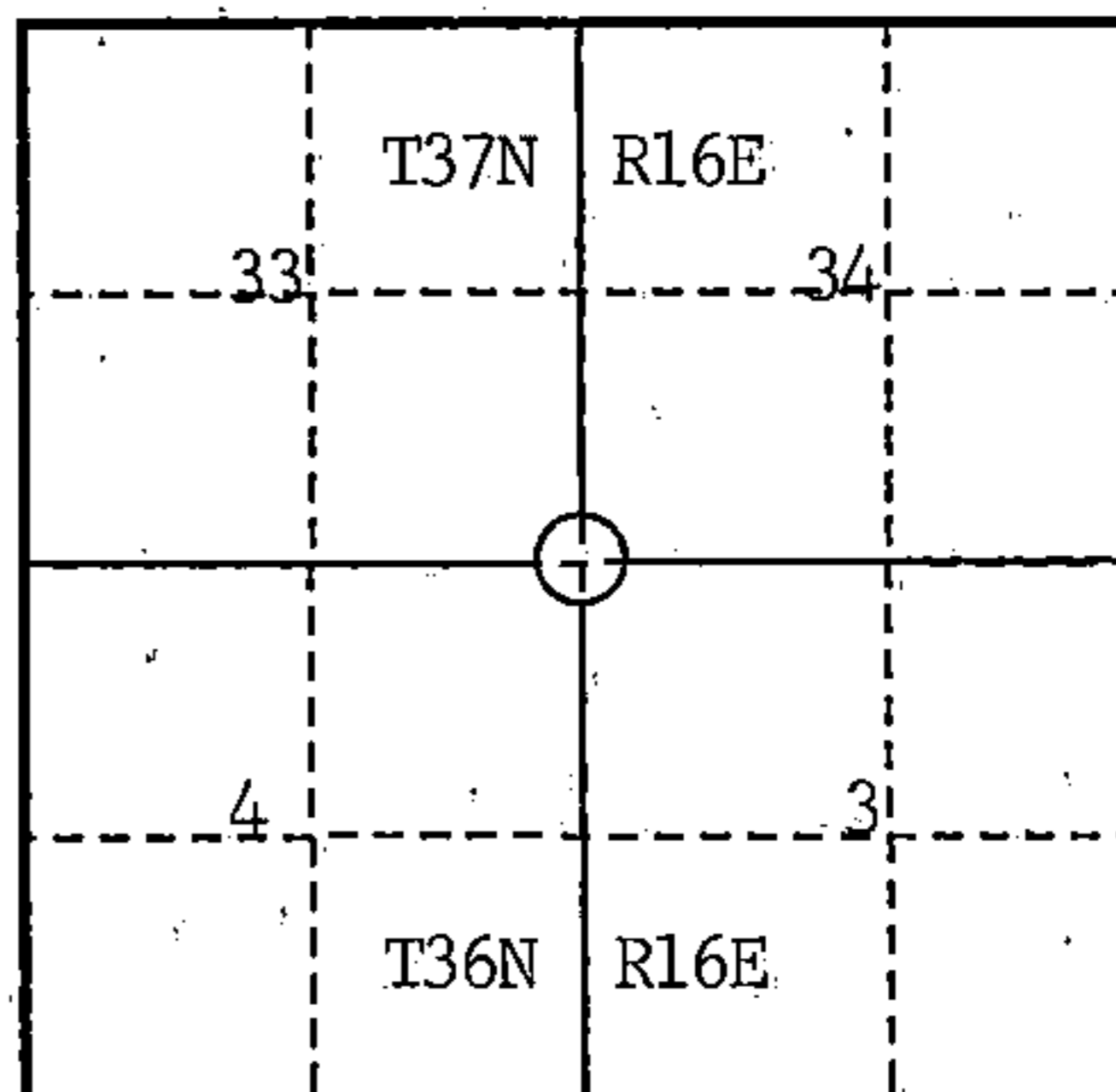
This record shall show the location of the corner and shall include all of the following nine elements (a through i).

- (a) Identify the corner by reference to the U.S. public land survey system.  
 O = Corner monument restored.

Corner common to Sections 33 and 34, T37N-R16E  
 and Sections 3 and 4, T36N-R16E

Index Number A-13 (T36N-R16E)

Forest County, Wisconsin



- (b) Describe any record evidence, monument evidence, occupational evidence, testimonial evidence or any other material evidence you considered, and whether the monument was found or placed.

1857 - Original wood post set by Artemas Curtis, witnessed by 7 Sugar N76W 15 lks.; 12 Hemlock N21E 23 lks.; 9 Sugar S35E 33 lks.; 9 Hemlock S44W 07 lks.

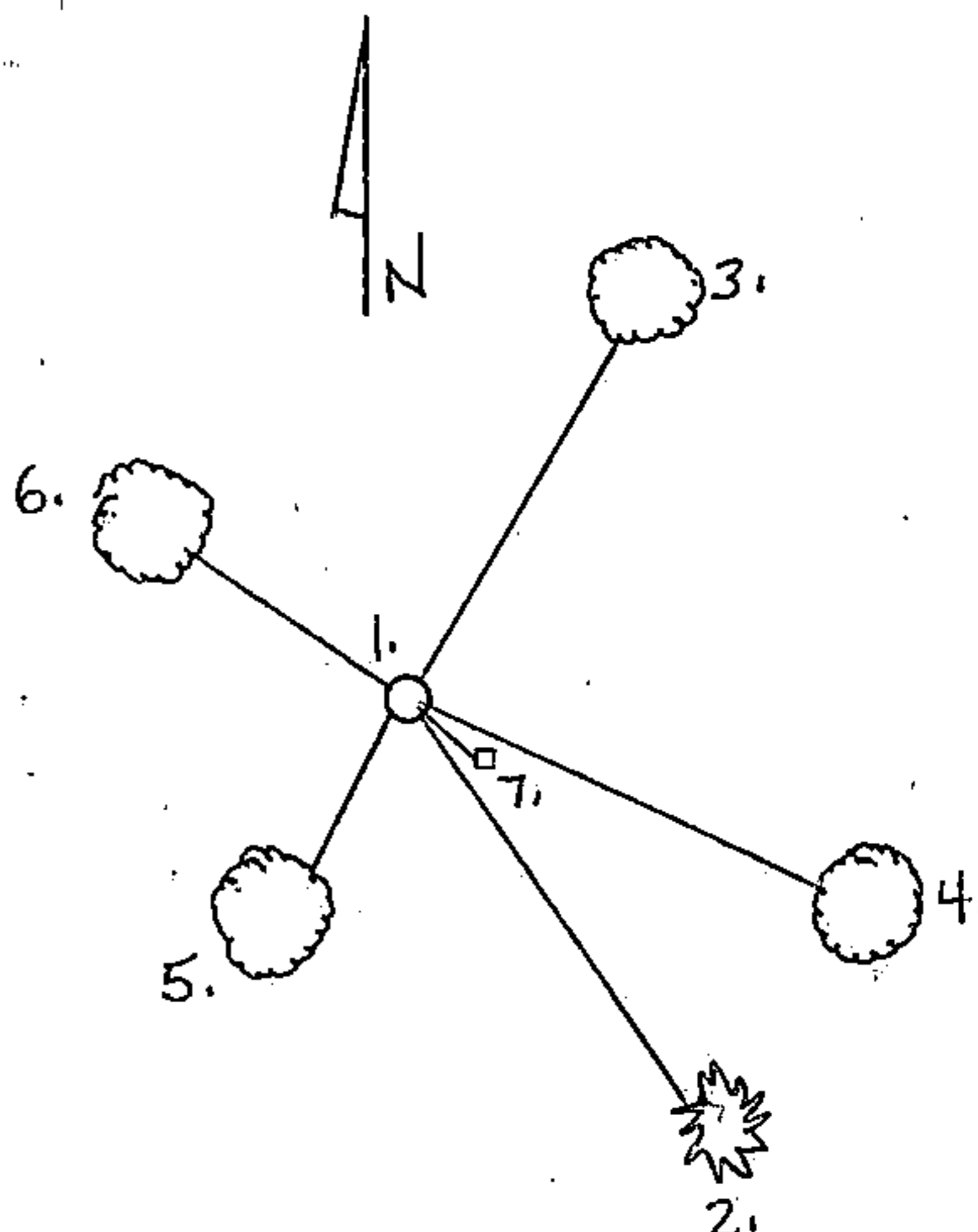
1976 - 1½" Iron pipe recovered by T. Arnott, RLS 887, believed established by Goodman Lumber Co. Corner remonumented with Forest County aluminum monument with stamped cap, witnessed by: 12 Balsam N43°E 57.17'; 14" Spruce S33°E 48.02'; 10" Balsam N21°W 49.24'. (Forest County Document No. 109430)

1991 - Coleman Engineering Co. recovered record monument and Spruce NBT (now 16"); June also recovered stumps of Balsam NBTs.

- (c) In the plan view drawing below, provide reference ties to at least 4 witness monuments, or, if the location is within a municipality, to at least 2 witness monuments. (witness monuments shall be made of concrete, natural stone, iron or other equally durable material.)

- (d) Show a plan view drawing depicting the relevant monuments and reference ties which is sufficient in detail to enable accurate relocation of the corner monument if the corner monument is disturbed. Indicate north.

1. Forest County aluminum monument with stamped cap.
2. Spruce 16" S33°E 48.02 feet.
3. Sugar 6" N31°E 46.39 feet.
4. Sugar 6" S58°E 47.05 feet.
5. Aspen 7" S23°W 20.27 feet.
6. Sugar 3" N58°W 27.73 feet.
7. Steel sign post Southeast 1.19 feet.



REGISTER'S OFFICE  
 Forest County, Wis.

Received for record this 8th day  
 of October, A.D., 1991 at  
2:00 o'clock P.M. and recorded  
 in Vol. Corner Restorations  
 page A-13

*Paul Aschbacher*  
 Register of Deeds

43716330000

(e) Describe any material discrepancy between the location of the corner as restored or reestablished and the location of that corner as previously restored or reestablished by distance and direction. Show the discrepancy on the plan view drawing under (d), above. Show the distances between the corner as previously restored or reestablished and (1) the corner as restored or reestablished, and (2) to at least 2 of the witness monuments shown on the drawing in (d), above.

Accepted position of found monument as true corner.

(f) Was the corner restored through acceptance of (1) an obliterated evidence location, or, (2) a found perpetuated location?

(2) Found perpetuated location.

(g & h) Was the corner reestablished through lost corner proportionate methods? If so, show the method, including the directions and distances to other public land survey corners used as evidence or used for proportioning in determining the corner location?

No.

(1) I, Charles F. Clark, RLS 1767  
COLEMAN ENGINEERING COMPANY

(type or print name) certify that the corner location shown on this record was determined by me or under my direction and control and that this U.S. Public Land Survey Monument Record is correct and complete to the best of my knowledge and belief.

Charles F. Clark

August 24, 1991

Signature

Date

CERTIFICATE READY FOR FILING:

Darrell E. Richards  
Acting District Ranger

