

CERTIFIED LAND CORNER RESTORATION

State of Wisconsin }  
County of Forest } ss.

I Jean F. Resvick, do hereby certify that on the 17th day of May, 1973, I found evidence of the East quarter corner of Section 5 Township 37 north, Range 16 east, Fourth Principal Meridian, as described hereon; and that from this evidence I established a new monument and accessories as described hereon to perpetuate the original location of this corner:

Description of original monument and accessories and subsequent restorations:

Surveyed in 1859 by James McBride  
40.0 chains south corrected between Section 4 and 5 set post  
Cedar 8 inches, bears S75W., 11 lks.  
Cedar 10 inches, bears S15E, 9 lks.

Description of corner evidence found:

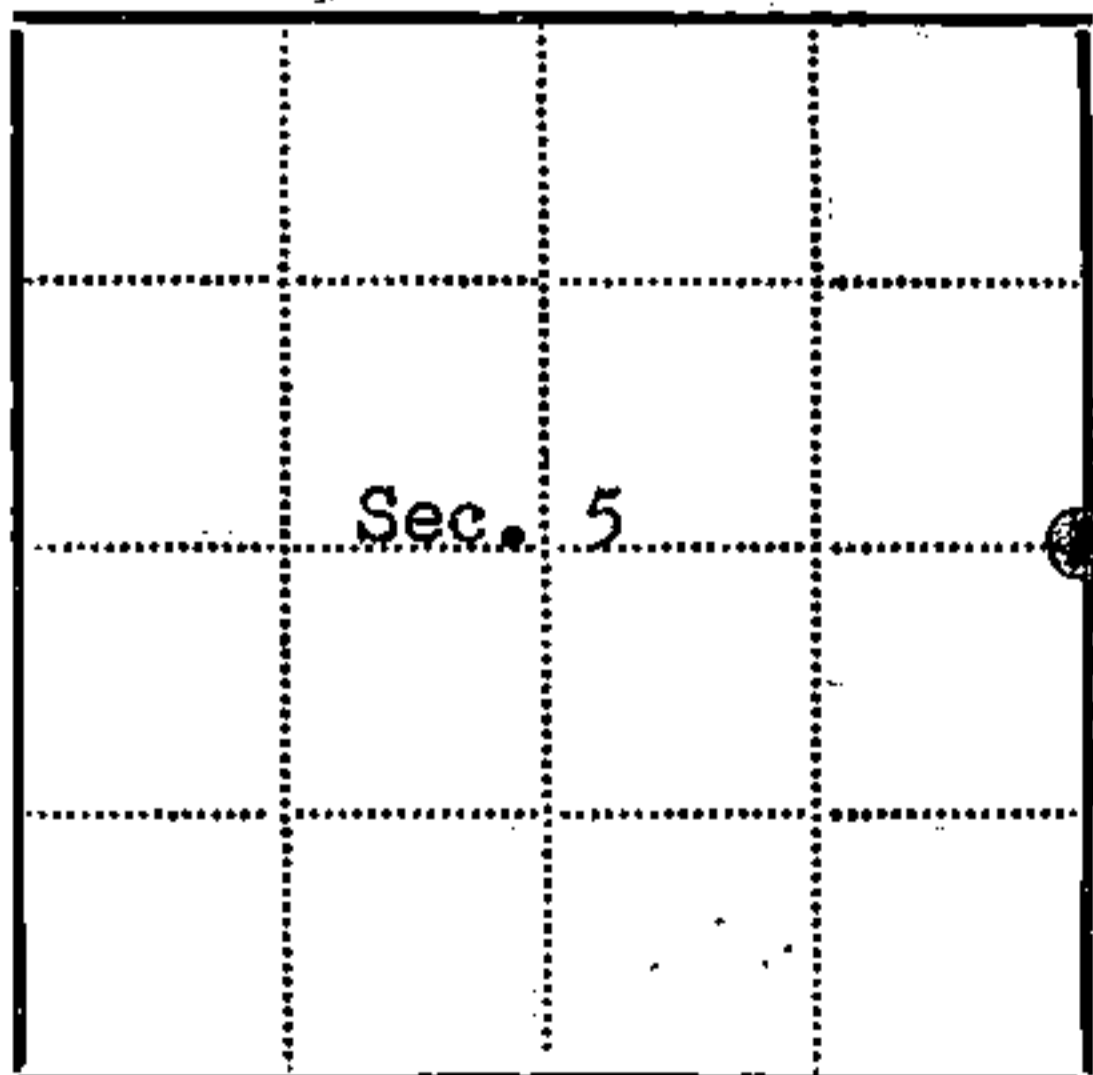
- 1. Cedar snag, scribed original bearing tree on edge of old face blaze, "S" scribed in old face.
- 2. At a point N75°E from stump found old post
- 3. Cedar stump S15E, 9 lks.
- 4. Cedar stump scribed S45E, 16 lks.
- 5. Cedar stump scribed S57E, 21 lks.
- 6. Cedar snag scribed S83W, 26 lks.

Description of monument and accessories I established to perpetuate the location of this corner:

Replaced point of post with 2 inch inside diameter galvanized iron pipe, 5 feet long, filled with concrete, with brass cap marked: T37N, R16E, 1/4, S4, S5, 1974, S-802


From which the following blazed and scribed new bearing trees bear:  
Spruce 4 inches bears N15°E 12.18 ft.  
Spruce 4 inches bears S17°W 7.37 ft.  
Steel post, NE, 1.0 ft.

43716052990



● = Corner monument restored  
□ =

Resident witnesses \_\_\_\_\_  
Dated at Rhinelanders Wisconsin, this 22nd day of Feb 1974  
Signature Jean F. Resvick Title Land Surveyor  
(County Surveyor, Registered Land Surveyor, or other duly authorized official)



Surveyors Registration No. S-802 DOCUMENT Number 105098

Office of Register of Deeds County of Forest  
I hereby certify that the within instrument was filed in this office for record on the 5th day of April 1974, and was filed in Book No. \_\_\_\_\_ Page No. \_\_\_\_\_ of County Records.

Signature Eugene Stutz Title Register of Deeds

Township 37 north, Range 16 east, Section 5, Index No. C-9, Page No. \_\_\_\_\_

69

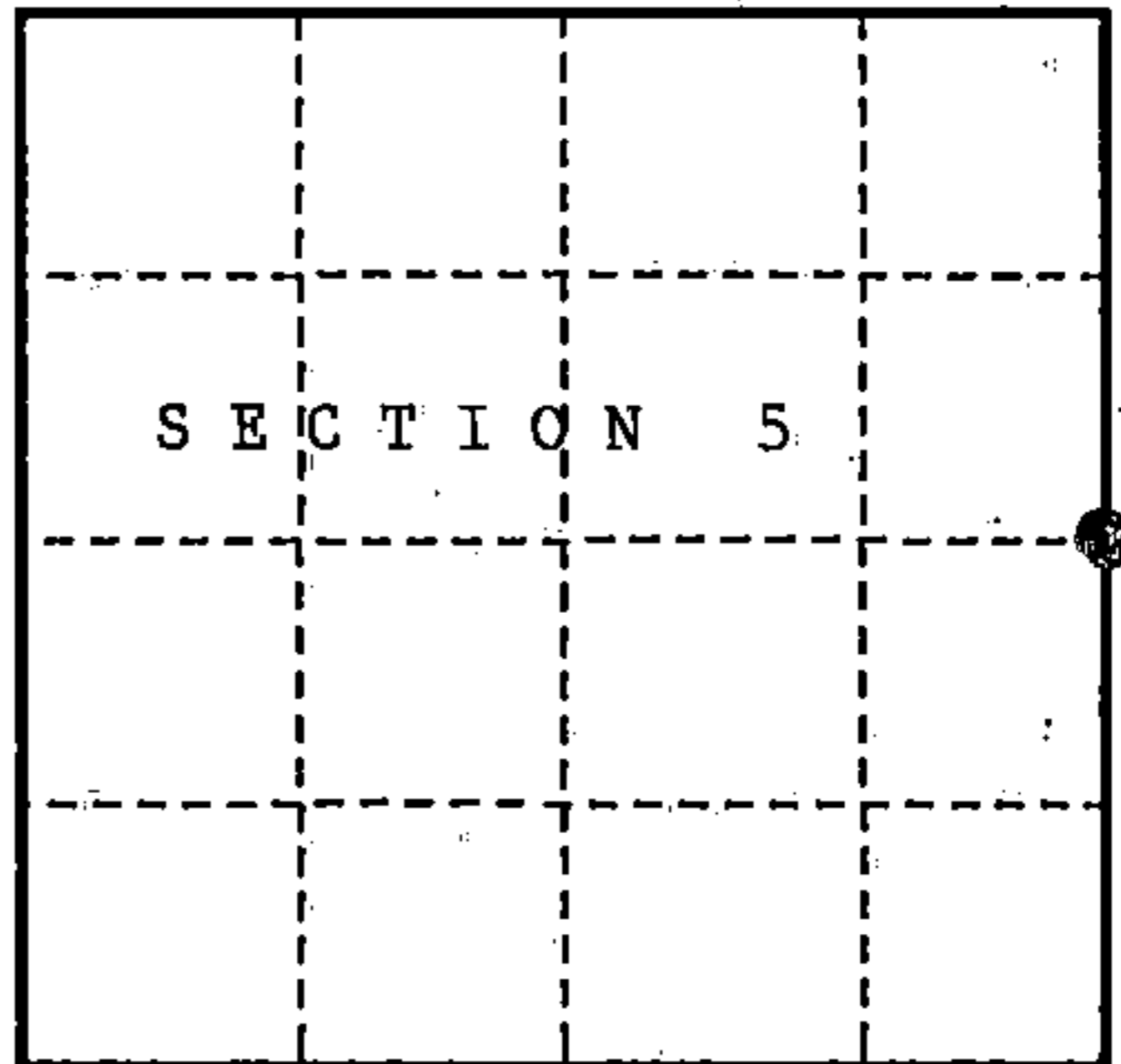
## U. S. PUBLIC LAND SURVEY MONUMENT RECORD

## INSTRUCTIONS:

This record shall show the location of the corner and shall include all of the following nine elements (a through i).

- (a) Identify the corner by reference to the U.S. public land survey system.  
 O = Corner monument restored.

Quarter Corner Common to Sections 4 and 5,  
 Township 37 North, Range 16 East, Forest County,  
 State of Wisconsin.



- (b) Describe any record evidence, monument evidence, occupational evidence, testimonial evidence or any other material evidence you considered, and whether the monument was found or placed.

In 1859, James McBride set a wood post at the corner with the following bearing trees:

Cedar	8"	S75°W	11 lks.
Cedar	10"	S15°E	9 lks.

In 1974, Jean Resvick recovered wood post and the following corner references:

Cedar snag with scribing	S75°W	11 lks.	Cedar stump with scribing	S45°E	16 lks.
Cedar stump	S15°E	9 lks.	Cedar snag with scribing	S83°W	26 lks.
Cedar stump with scribing	S57°E	21 lks.			

Replaced wood post with a 2" dia. galvanized iron pipe filled with concrete, with a brass cap stamped to identify the corner. The following corner references:

Spruce	4"	N15°E	12.18 ft.	Spruce	4"	S17°W	7.37 ft.
Steel post	NE		1.0 ft.				

In 1982, Kim Pritzlaff recovered monument in place and the 1974 corner references described on the U.S. Public Land Survey Monument Record form filed in the Forest County Register of Deed's Office, Document #105098.

In 1990, John Schulke recovered monument in place and the following corner references:

Blk. Spruce	6"	N12°E	12.05 ft.	Blk. Spruce	5"	S15°W	7.40 ft.
Steel post	Ne		0.7 ft.				

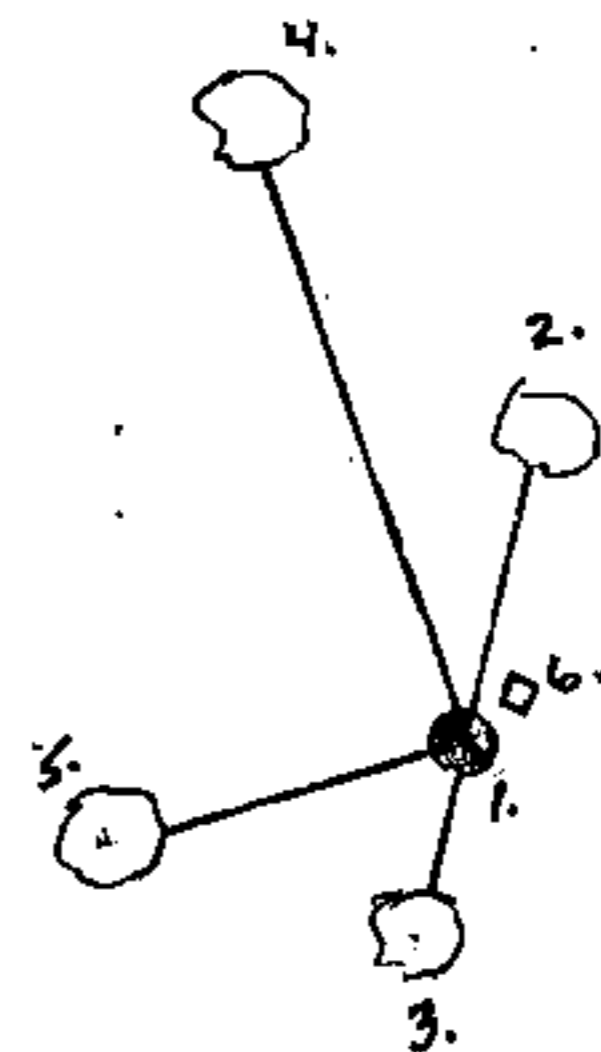
The following new corner references:

Blk. Spruce	6"	N19°W	25.82 ft.	Blk. Spruce	5"	S75°W	13.92 ft.
-------------	----	-------	-----------	-------------	----	-------	-----------

- (c) In the plan view drawing below, provide reference ties to at least 4 witness monuments, or, if the location is within a municipality, to at least 2 witness monuments. (Witness monuments shall be made of concrete, natural stone, iron or other equally durable material.)

- (d) Show a plan view drawing depicting the relevant monuments and reference ties which is sufficient in detail to enable accurate relocation of the corner monument if the corner monument is disturbed. Indicate north.

1. 2" dia. galvanized iron pipe with brass cap stamped to identify the corner.
2. Blk. Spruce 6" N12°E 12.05 ft.
3. Blk. Spruce 5" S15°W 7.40 ft.
4. Blk. Spruce 6" N19°W 25.82 ft.
5. Blk. Spruce 5" S75°W 13.92 ft.
6. Steel sign post NE 0.7 ft.



REGISTER'S OFFICE  
 Forest County, Wis.

Received for record this 19<sup>th</sup> day  
 of December, A.D., 1990 at  
8:45 o'clock AM, and recorded  
 in Vol. Corner Restorations

page 3-9

Paul Heledreiner  
 Register of Deeds

4371605 2000

(e) Describe any material discrepancy between the location of the corner as restored or reestablished and the location of that corner as previously restored or reestablished by distance and direction. Show the discrepancy on the plan view drawing under (d), above. Show the distances between the corner as previously restored or reestablished and (1) the corner as restored or reestablished, and (2) to at least 2 of the witness monuments shown on the drawing in (d), above.

NONE.


(f) Was the corner restored through acceptance of (1) an obliterated evidence location, or, (2) a found perpetuated location?

(2) found perpetuated location.

(g & h) Was the corner reestablished through lost corner proportionate methods? If so, show the method, including the directions and distances to other public land survey corners used as evidence or used for proportioning in determining the corner location?

NO.

(1) I, John Schulke a Register Land Surveyor  
 (type or print name) certify that the corner location shown on this record was determined by me or under my direction and control and that this U.S. Public Land Survey Monument Record is correct and complete to the best of my knowledge and belief.



John C. Schulke  
 Signature

9/21/90  
 Date

CERTIFICATE READY FOR FILING:

Dave B. Stage  
 District Ranger