

CERTIFIED LAND CORNER RESTORATION

Index No. **U 4**


State of Wisconsin } ss.
County of Forest

I Philip T. Hansen do hereby certify that on the 12th day of December, 1975, I found evidence of the SE-1/16 corner of Section 30 Township 37 North, Range 15 East, Fourth, Principal Meridian, as described hereon; and that from this evidence I established a new monument and accessories as described hereon to perpetuate the original location of this corner.

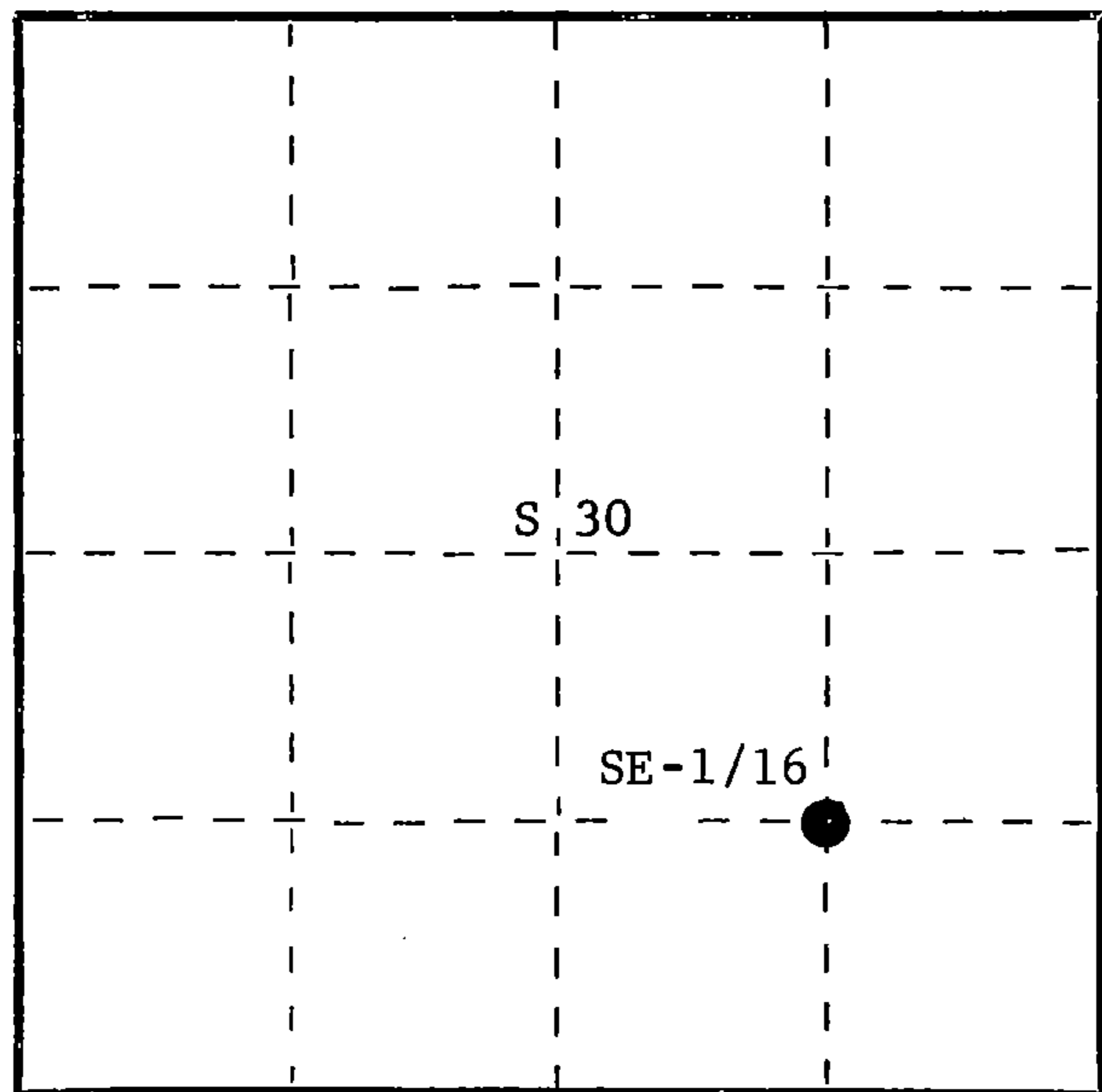
Resident witnesses:

Glen Barker

Jim Claflin



T37N R15E



○ = Corner monument restored.

History of original corner establishment: Origin of this corner is unknown. Corner recovered by Ray Leigh, Consolidated Forester, in 1942. Found old squared wood post. Shown to him by Albert Hess, local land owner, and used and accepted by him for many years. Leigh replaced old wood stake with 6" squared cedar post.

Description of corner evidence found: Recovered 6" squared cedar post scribed SE-1/16, in good condition.

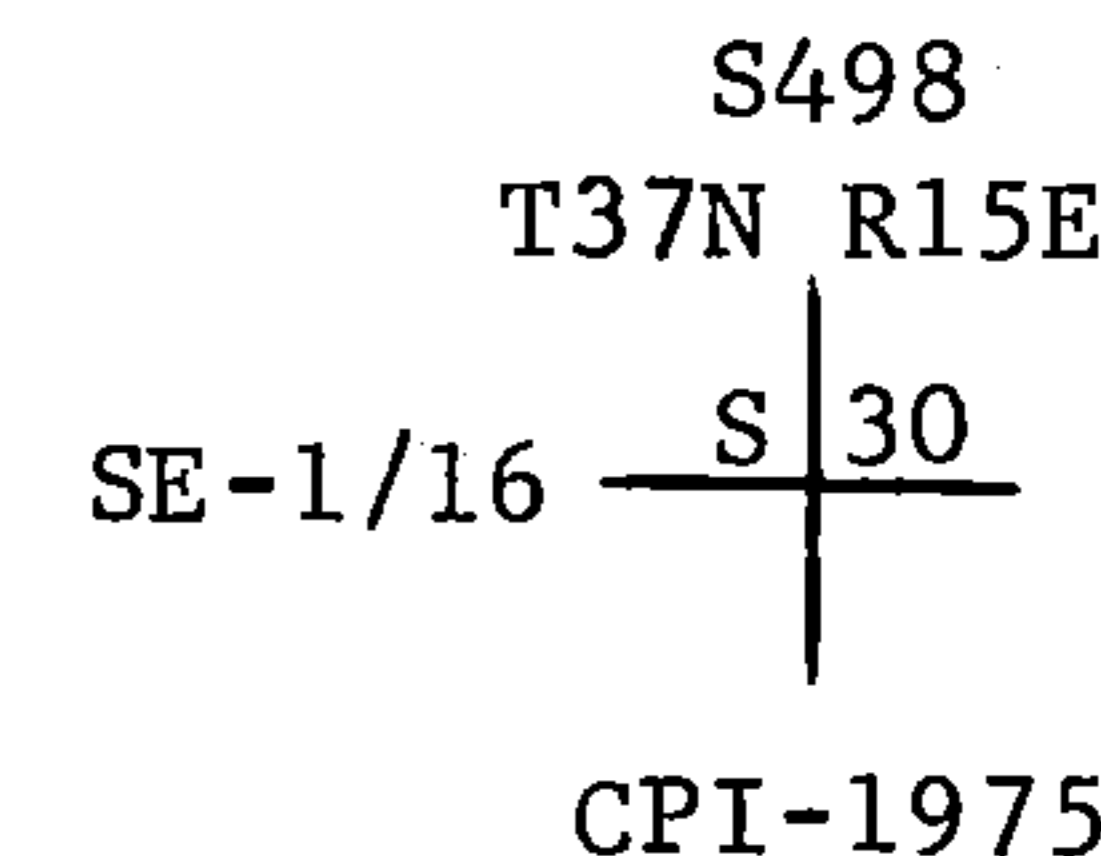
No evidence of BT's visible.

Description of monument and accessories I established to perpetuate the original location of this corner. Replaced 6" wood post with 1-1/2" iron pipe with 2" brass cap stamped -

Pipe projects 1" above ground. Set 6" cedar post alongside new iron pipe.

NBT's - Black spruce 6" S40W 56.8 lks. scribed 1/16 BT.
White spruce 6" N49E 74.8 lks. scribed 1/16 BT.

Pipe, post and BT's painted blue.



Dated at Argonne, Wis., this 15th day of December, 1975.

Signature *Philip T. Hansen* Title Reg. Land Surveyor Registration No. S-498
(County Surveyor, Registered Land Surveyor, or other duly authorized official)

Office of Register of Deeds, County of Forest, I hereby certify that the within instrument was filed in this office for record on the 23rd day of December, 1975 at 2:30 o'clock P. M.

Eugene Staszny
(Register of Deeds)
By Deputy

DOCUMENT NUMBER -- 108441

FORM 985 H. C. MILLER CO., MILWAUKEE

43715301010