

CERTIFIED LAND CORNER RESTORATION

State of Wisconsin }
County of Forest } ss.

I Jean F. Resvick, do hereby certify that on the 9th day of July, 1970, I found evidence of the West quarter corner of Section 9 Township 37 North, Range 15 East, Fourth Principal Meridian, as described hereon; and that from this evidence I established a new monument and accessories as described hereon to perpetuate the original location of this corner:

Description of original monument and accessories and subsequent restorations:

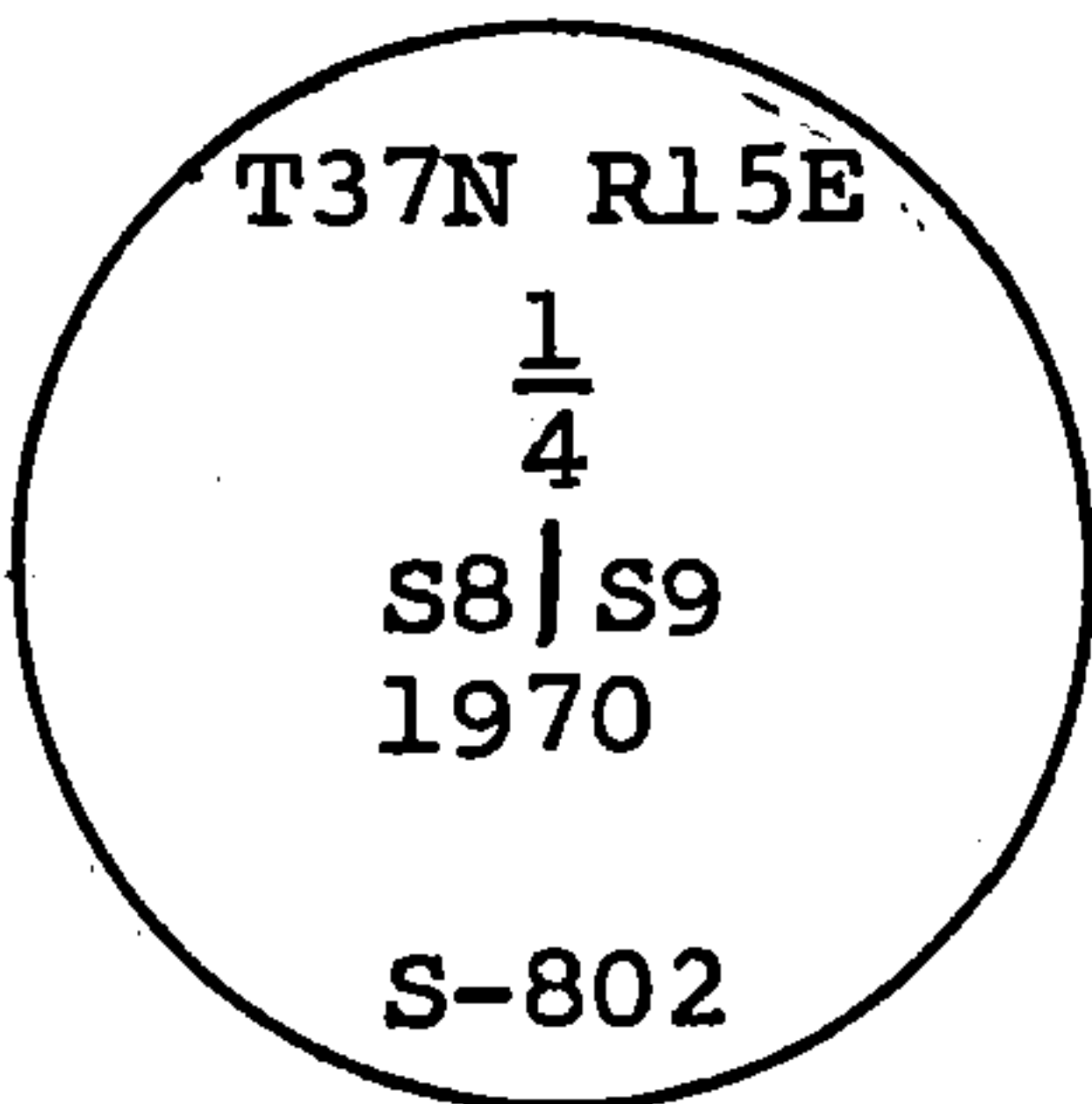
Surveyed in 1865 by J. L. Nowlin
40.00 chains North between Section 8 and 9
Set post
Elm 13, bears N32W, 6 lks.
Lind 7, bears S78E, 12 lks.

Description of corner evidence found:

Chained South from section corner between Sections 4, 5, 8 and 9. At 40 chains found iron pipe in mound of rock near 20 inch Elm. Elm has a large swell at butt, old blaze on east side not cut deep enough to find scribing. Pipe was set at distance from face of tree. This has been used as the corner for over 36 years. Elm abelieved to be original B.T.

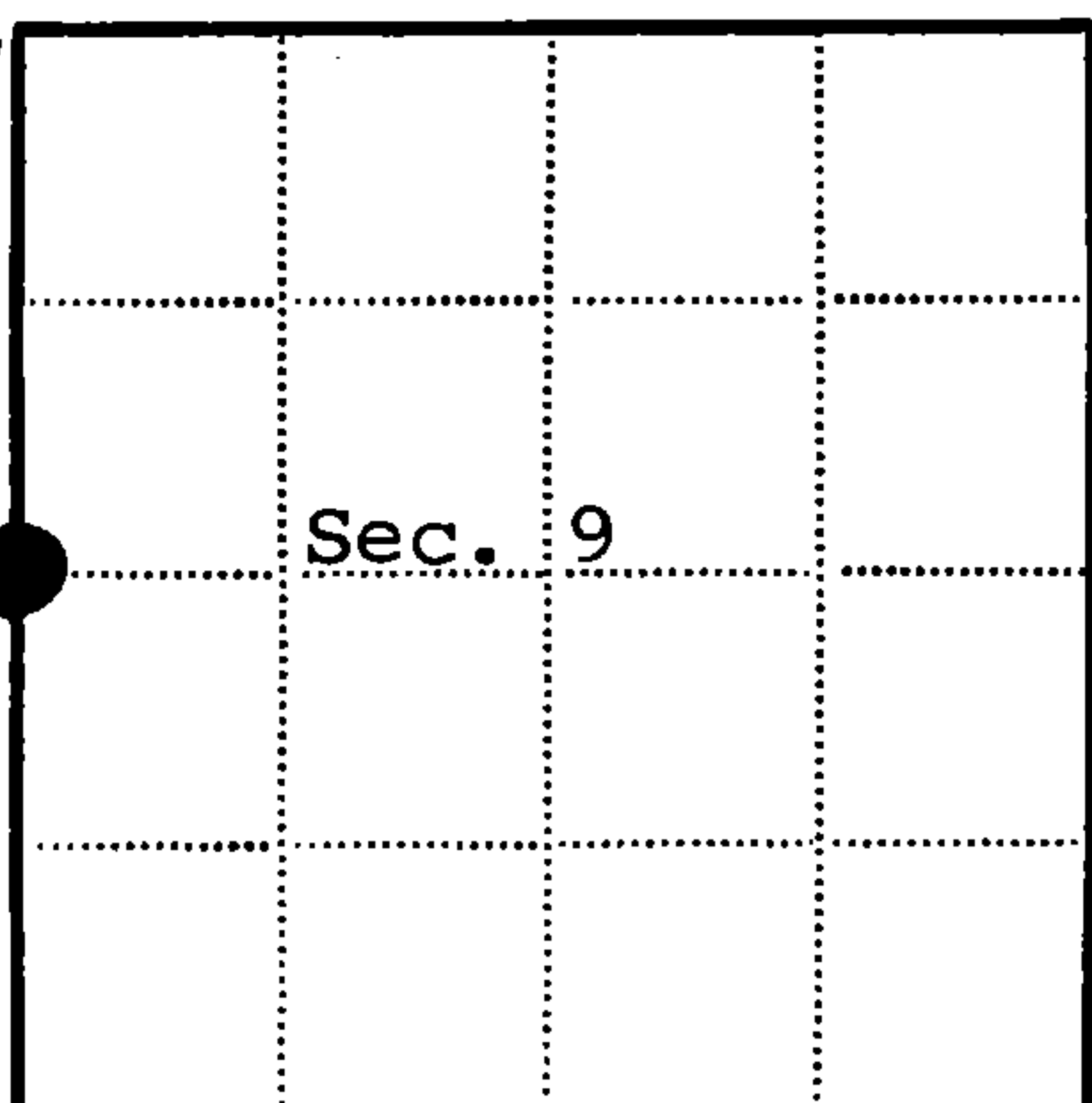
Description of monument and accessories I established to perpetuate the original location of this corner:

Replaced iron pipe with a 2 inch inside diameter galvanized, wrought iron pipe, 5 feet long, filled with concrete with brass cap stamped.




from which the following New blazed and scribed bearing trees bear:

- Maple 7, bears N55E, 4.24 feet
- Maple 6, bears S24W, 7.72 feet
- Elm 33, bears N60W, 5.95 feet



● = Corner monument restored
□ =

Resident witnesses _____
Dated at Rhinelander Wisconsin, this 14 day of July, 1970.
Signature: Jean F. Resvick Title: Cadastral Surveyor
(County Surveyor, Registered Land Surveyor, or other duly authorized official)



Surveyors Registration No. S-802 DOCUMENT No. 98916

Office of Register of Deeds County of Forest
I hereby certify that the within instrument was filed in this office for record on the 23rd day of October, 1970, and was filed in Book No. CORNER Page No. G-9 of County Records.

RESTORATIONS
Signature: Eugene Stutzman Title: Register of Deeds

Township 37 North, Range 15 East, Section 9, Index No. G-9, Page No. _____

43715082000

69