

CERTIFIED LAND CORNER RESTORATION

State of Wisconsin }
County of Forest } ss.

I Milo E. Stefan, do hereby certify that on the 28th day of July, 1983, I found evidence of the Northwest corner of Section 12 Township 37 North, Range 15 East, Fourth Principal Meridian, as described hereon; and that from this evidence I established a new monument and accessories as described hereon to perpetuate the original location of this corner:

Description of original monument and accessories and subsequent restorations:

Surveyed in 1865 by J. L. Nowlin
80.00 chains, set wood post
Cedar, 18", S.16°W. (10° bearing error), 23 links
Cedar, 18", N.84°E., 20 links

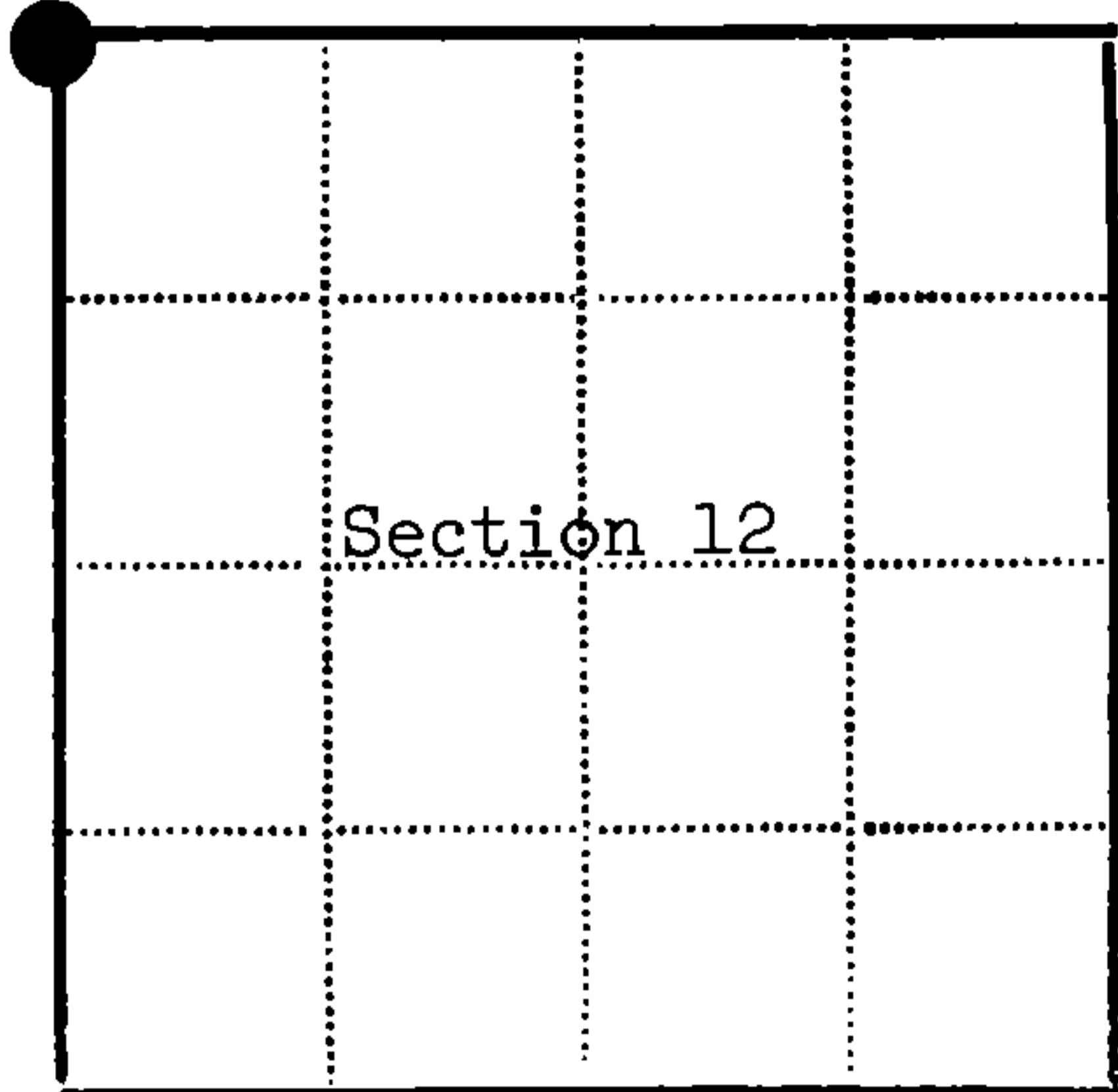
Description of corner evidence found:

Cedar stump, 18", scribed, S.26°W. (note bearing error), 23 links, 15.18 feet
Cedar stump, 18", scribed, N.84°E., 22 links, 13.20 feet
Local Evidence: 6" x 6" Cedar post, scribed

Description of monument and accessories I established to perpetuate the location of this corner:

Placed a 60" x 2" aluminum monument with tablet stamped as follows:
T37N, R15E, S2, S1, S11, S12, 1983, RLS-1558
From which the following bear:
Tamarack, 10", S.70°W., 73.05 feet
Black Spruce, 8", N.37°W., 85.08 feet
Balsam Fir, 8", N.6°W., 37.98 feet
Steel Sign Post, Southeast, 1.80 feet

DOCUMENT NO.
124207



● - Corner monument restored
□ -

Resident witnesses.....

Dated at Rhinelander Wisconsin, this 19th day of 1983.

Signature Milo E. Stefan Title Land Surveyor
(County Surveyor, Registered Land Surveyor, or other duly authorized official)

Surveyors Registration No. RLS-1558

Office of Register of Deeds County of Forest

I hereby certify that the within instrument was filed in this office for record on the 13th day of September 1983, and was filed in Book No. Page No. of County Records.

Signature Eugene Staty Title Register of Deeds

Township 37 North, Range 15 East, Section 12, Index No. E-21, Page No. B-2, P-47

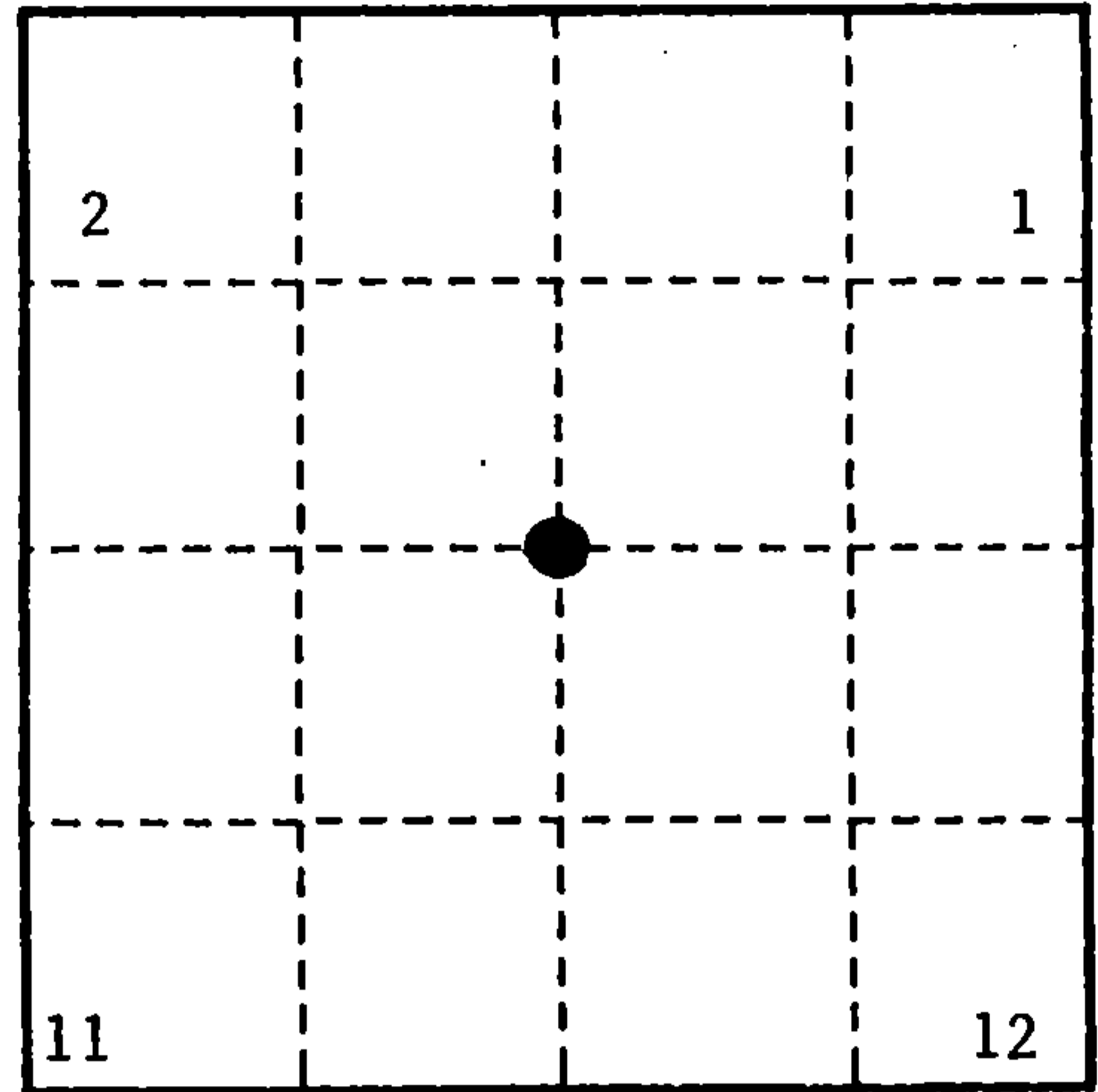
U. S. PUBLIC LAND SURVEY MONUMENT RECORD

INSTRUCTIONS:

This record shall show the location of the corner and shall include all of the following nine elements (a through i).

- (a) Identify the corner by reference to the U.S. public land survey system.
- = Corner monument restored.

Section Corner to Sections 1, 2, 11, 12
T37N, R15E, Forest County, Wisconsin



- (b) Describe any record evidence, monument evidence, occupational evidence, testimonial evidence or any other material evidence you considered, and whether the monument was found or placed.

Original Government Survey in 1865 by J. L. Nowlin.

In 1983, Milo E. Stefan, a Land Surveyor with the U.S. Forest Service, found a 6"x6" cedar post scribed and in concurrence with original bearing tree evidence. In place of post, set a 2" diameter aluminum pipe monument, 5 feet long, with an aluminum cap stamped: T37N, R15E, S2, S1, S11, S12, 1983, S-1558, from which the following bear:

Tamarack	10"	S 70°W	73.05 feet
Black Spruce	8"	N 37°W	85.08 feet
Balsam Fir	8"	N 06°W	37.98 feet
Steel sign post		SE	1.8 feet

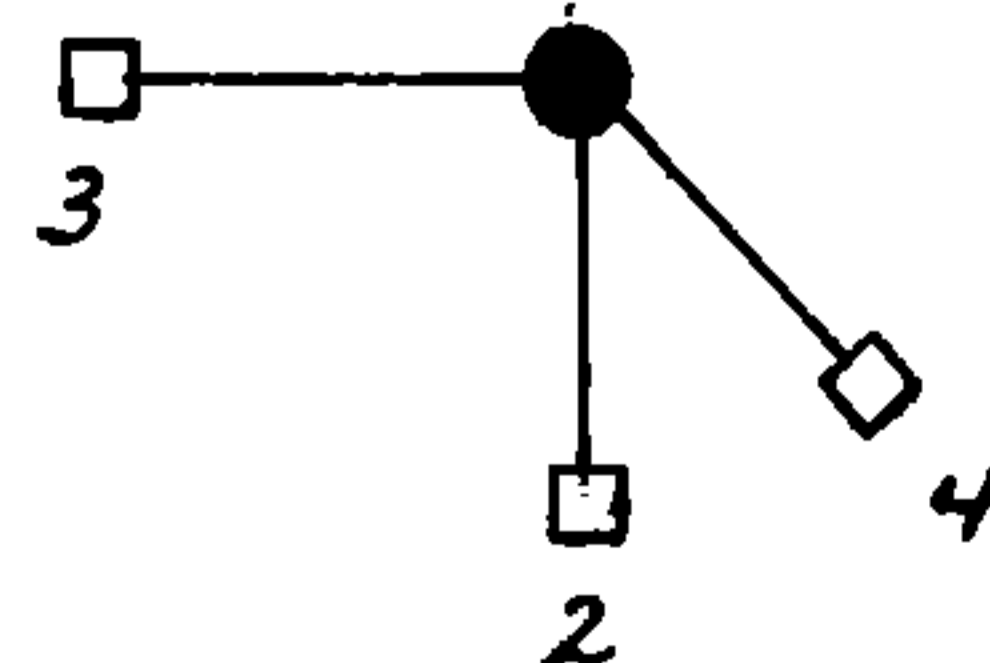
On 9/21/99, Gary L. Pisoni RLS, found above monument and assessories as described below.

See previous Land Corner Certificate dated 1983, Document No. 124207

- (c) In the plan view drawing below, provide reference ties to at least 4 witness monuments, or, if the location is within a municipality, to at least 2 witness monuments. (witness monuments shall be made of concrete, natural stone, iron or other equally durable material.)

- (d) Show a plan view drawing depicting the relevent monuments and reference ties which is sufficient in detail to enable accurate relocation of the corner monument if the corner monument is disturbed. Indicate north.

1. All above corner references are dead due to beaver flooding
2. Steel sign post, South, 1.0 feet (New)
3. Steel sign post, West, 1.0 feet (New)
4. Steel sign post, Southeast, 1.8 feet



REGISTER'S OFFICE }
Forest County, Wis. }
Received for record this 27th DAY
of October A.D. 1999 At
10:05 o'clock A.M. and recorded
in Vol. Corner Restoration
page E-21
Kay Swanson, Deputy
Register of Deeds

E-21

4371502 0000

E-21

(e) Describe any material discrepancy between the location of the corner as restored or reestablished and the location of that corner as previously restored or reestablished by distance and direction. Show the discrepancy on the plan view drawing under (d), above. Show the distances between the corner as previously restored or reestablished and (1) the corner as restored or reestablished, and (2) to at least 2 of the witness monuments shown on the drawing in (d), above.

None

(f) Was the corner restored through acceptance of (1) an obliterated evidence location, or, (2) a found perpetuated location?

Restored from accepted evidence.

(g & h) Was the corner reestablished through lost corner proportionate methods? If so, show the method, including the directions and distances to other public land survey corners used as evidence or used for proportioning in determining the corner location?

Gary L. Pisoni

(1) I,

(type or print name) certify that the corner location shown on this record was determined by me or under my direction and control and that this U.S. Public Land Survey Monument Record is correct and complete to the best of my knowledge and belief.

Signature

Gary L. Pisoni

10-1-99

Date

CERTIFICATE READY FOR FILING:

[Signature]

District Ranger

