


CERTIFIED LAND CORNER RESTORATION

Index No. **Y-22**

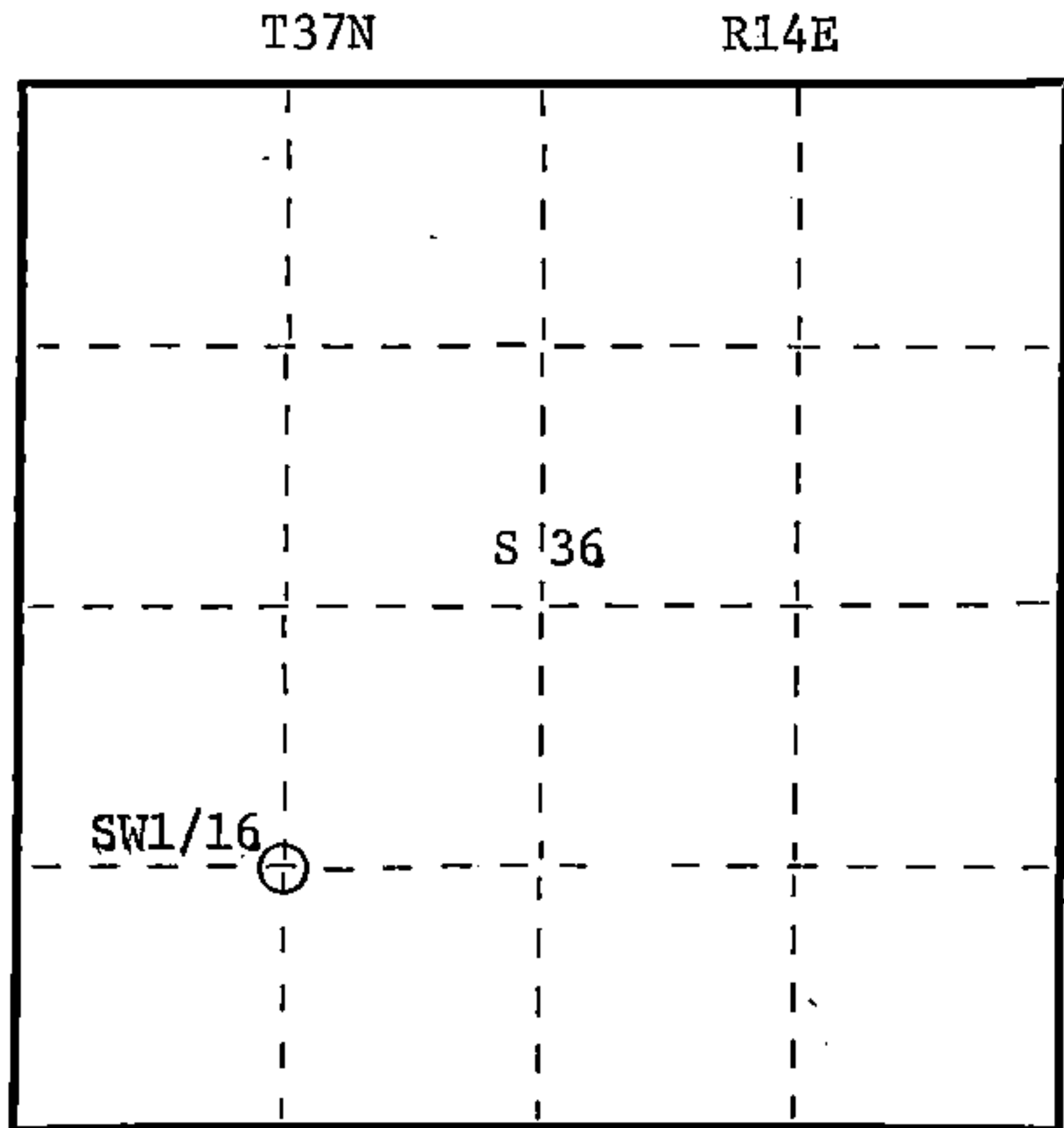
State of Wisconsin }  
County of Forest } ss.

I Daniel K. Pleoger, do hereby certify that on the 8 day of September, 19 81, I found evidence of the SW 1/16 corner of Section 36 Township 37, North, Range 14 East, Fourth Principal Meridian, as described hereon; and that from this evidence I established a new monument and accessories as described hereon to perpetuate the original location of this corner.

Resident witnesses



FORM 985 K. C. MILLER CO., MILWAUKEE



○ = Corner monument restored.

History of original corner establishment:

No evidence of any previous corner.

Description of corner evidence found:

Corner established by sub-division of the SW 1/4.  
Location of SW 1/16 is N88-44-55W 1328.096 ft. of SC 1/16 and SO-50-14E 1411.035 ft. of WC 1/16

Description of monument and accessories I established to perpetuate the original location of this corner.

Set a 1 1/2" iron pipe with 2" diameter brass cap stamped:

Monument projects 12" above ground.

Marked NBTs

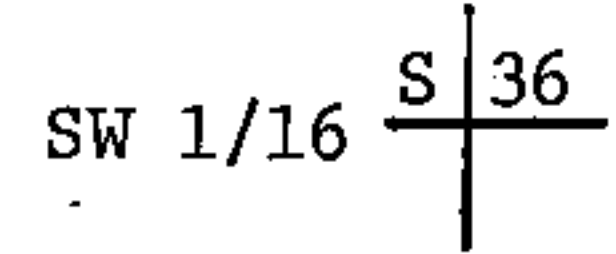
Black spruce 5" N27E 13.95 ft.

Tamarack S74E 40.31 ft.

Scribed 1/16 - B.T.

S1537

T37N R14E



CPI - 1981

Dated at Rhinelander, Wis., this 4th day of November, 19 81.

Signature Daniel K. Pleoger Title Registered Land Surveyor Registration No. 1537  
(County Surveyor, Registered Land Surveyor, or other duly authorized official)

Office of Register of Deeds, County of Forest, I hereby certify that the within instrument was filed in this office for record on the 19th day of January, 1982 at 3:00 o'clock P. M.

Eugene Stutzman  
(Register of Deeds)

DOCUMENT NO. 121100

By Deputy

43714301030