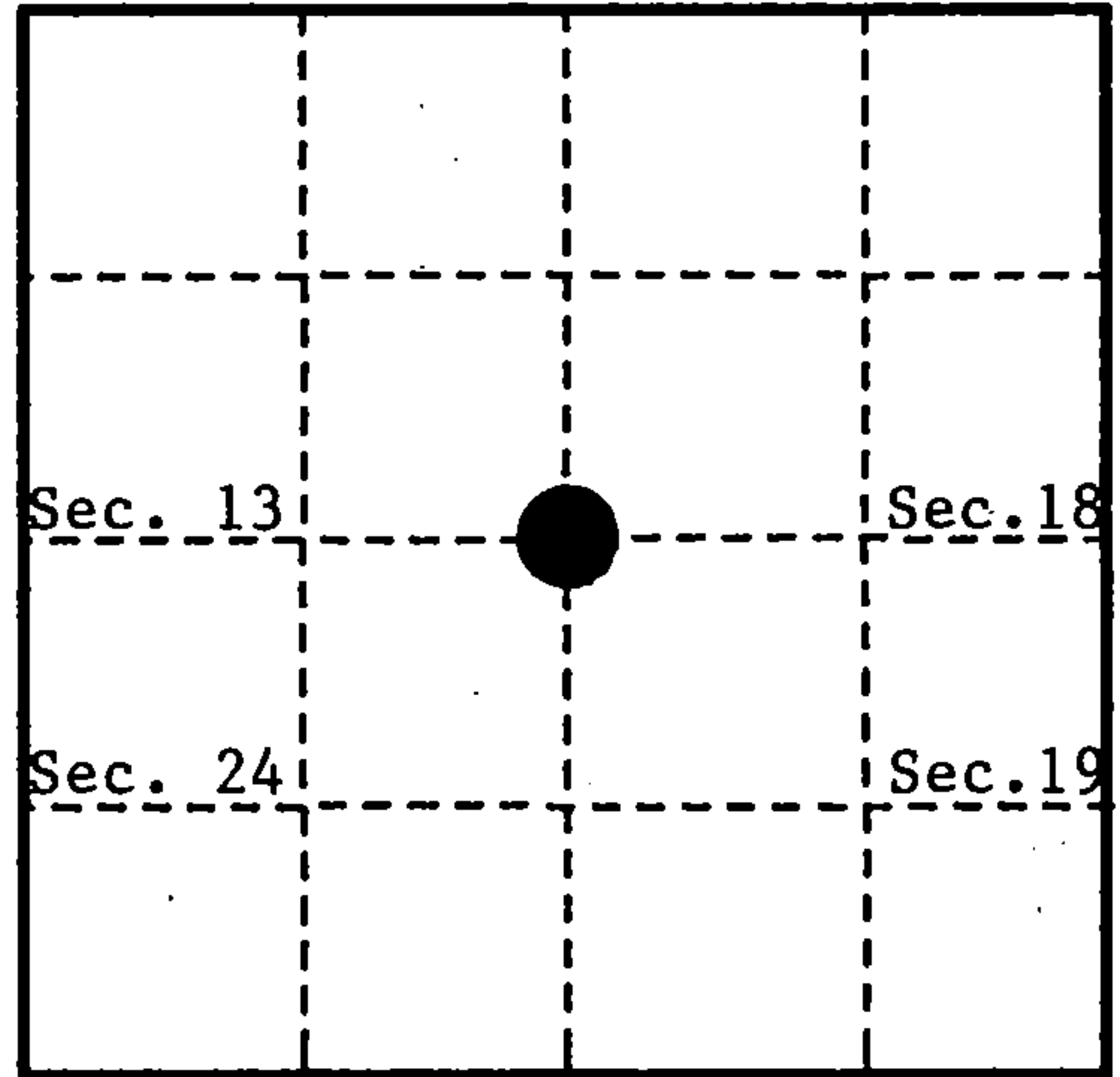


U. S. PUBLIC LAND SURVEY MONUMENT RECORD

INSTRUCTIONS: This record shall show the location of the corner and shall include all of the following nine elements (a through i).

- (a) Identify the corner by reference to the U.S. public land survey system.
○ = Corner monument restored.

Section corner to Sections 13 and 24, T.37N., R.14E., and Sections 18 and 19, T.37N., R.15E., Forest County, Wisconsin.



- (b) Describe any record evidence, monument evidence, occupational evidence, testimonial evidence or any other material evidence you considered, and whether the monument was found or placed.

In 1857, Artemas Curtis set a wood post with the following B.T.'s: Hemlock, 20", S.11°W., 58 links (38.28 feet); White Pine, 20", N.60°W., 33 links (21.78 feet); Maple, 7", N.34°E., 24 links (15.84 feet); Hemlock, 12", S.42°E., 77 links (50.82 feet).

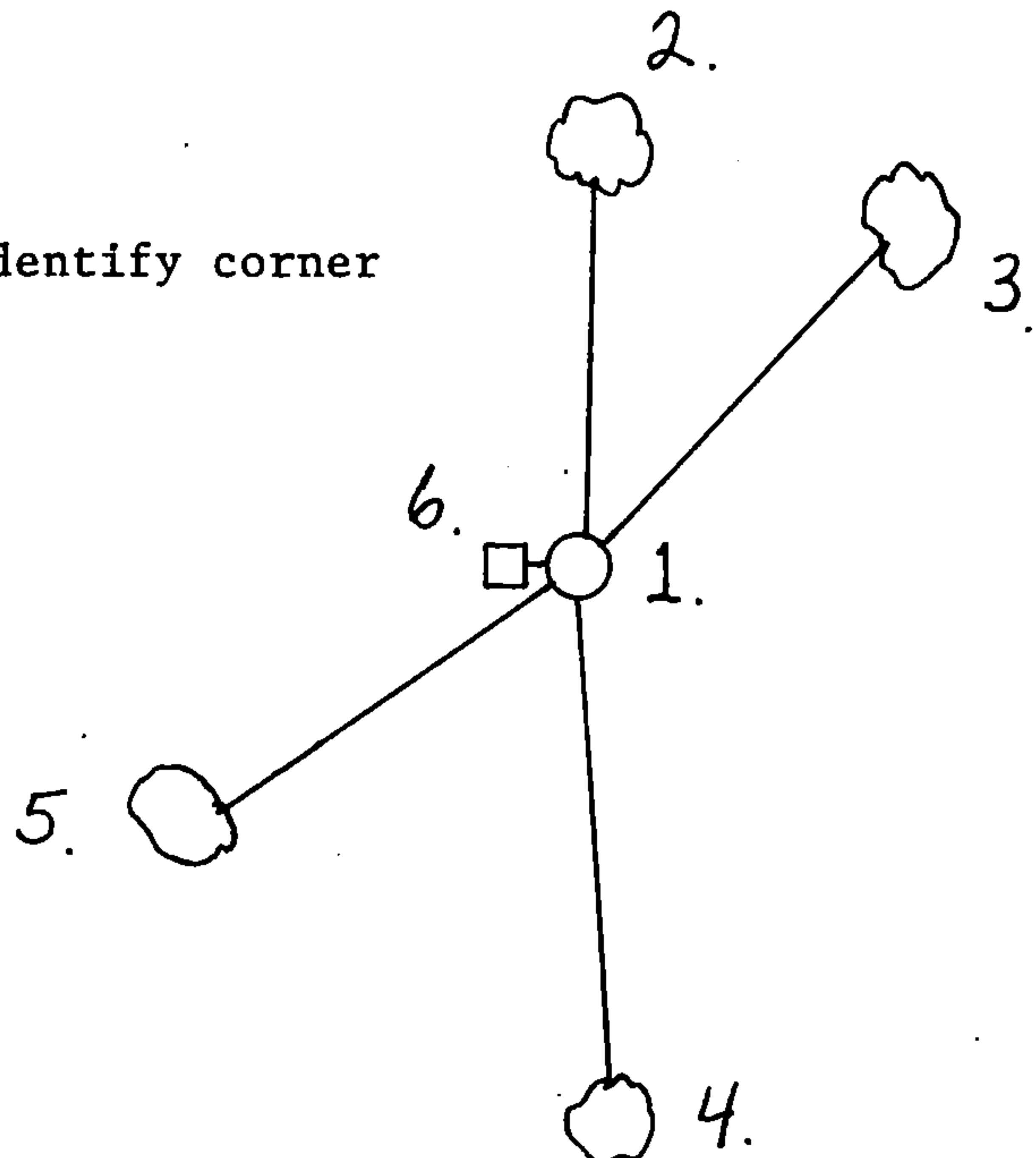
In 1977, Jean Resvick found 1)White Pine stump, N.41°E., scribed B.T. about 30" diameter, 25 feet; 2)White Pine stump, N.60°W., 21.8 feet; 3)Hemlock stump, S.11°W., 38.3 feet marks and overgrowth of old blaze; 4)river checks North and East. Set corner with the following: 2"x36" galvanized pipe filled with concrete, brass cap stamped to identify corner; Ash, 6", S.78°E., 30.05 feet; Ash, 5", S.29°E., 22.45 feet; Ash, 18", N.85°W., 27.18 feet; Steel sign post, 6" West.

In 1991, Alan D. Harrison found corner as per Resvick. All ash B.T.'s dead. Added following new references:

- (c) In the plan view drawing below, provide reference ties to at least 4 witness monuments, or, if the location is within a municipality, to at least 2 witness monuments. (witness monuments shall be made of concrete, natural stone, iron or other equally durable material.)

- (d) Show a plan view drawing depicting the relevant monuments and reference ties which is sufficient in detail to enable accurate relocation of the corner monument if the corner monument is disturbed. Indicate north.

- 1) 2"x 36" galvanized pipe with brass cap to identify corner
- 2) Red Maple, 7", N.02°E., 31.60 feet
- 3) Red Maple, 4", N.34°E., 38.40 feet
- 4) Red Maple, 7", S.05°E., 47.75 feet
- 5) Red Maple, 7", S.42°W., 37.94 feet
- 6) Steel Sign Post, West, 0.34 feet



REGISTER'S OFFICE
Forest County, Wis.
Received for record this 13th day
of May A.D. 1992 at
11:30 o'clock A.M. and recorded
in Vol. Local Restorations
page N-1
Paul Scheubanner
Register of Deeds

N-1

CERTIFIED LAND CORNER RESTORATION

State of Wisconsin }
County of Forest } ss.

I, Jean F. Resvick, do hereby certify that on the 15 day of August, 1977, I found evidence of the Southwest Section corner of Section 18 Township 37 North, Range 15 East, Fourth Principal Meridian, as described hereon; and that from this evidence I established a new monument and accessories as described hereon to perpetuate the original location of this corner:

Description of original monument and accessories and subsequent restorations:

- Surveyed in 1857 by Artemas Curtis
- 80.00 chains North between Sections 19 and 24, set post
- Hemlock 20, S11W, 58 links
- White pine 20, N60W, 33 links
- Maple 7, N34E, 24 links
- Hemlock 12, S42E, 77 links
- 1.50 chains North, stream 150 links wide, runs SE
- 2.00 chains East, stream 60 links wide, runs SE

Description of corner evidence found:



Large pine stump, 30 inch diameter, scribing on SW side, this is not of record. At a point S41W, 25 ft. from this scribed stump, a white pine stump bears N60W, 21.8 feet. A hemlock stump bears S11W, 38.3 feet at marks and overgrowth of old blaze found in hemlock remains. River calls check North and East.

Description of monument and accessories I established to perpetuate the location of this corner:

At a point S60E, 21.8 feet from white pine stump and N11E, 38.3 feet from a hemlock stump, set a 2 inch inside diameter, galvanized iron pipe, filled with concrete, 3 feet long, with brass cap stamped: T37N, R14E, R15E, S13, S18, S24, S19, 1977, S-802.

From which the following scribed bearing trees bear:

- Ash 6, S78E, 30.05 ft.
- Ash 5, S29E, 22.45 ft.
- Ash 18, N85W, 27.18 ft.
- White pine stump, as found scribed, N41E, 25 ft.



● - Corner monument restored
□ -

Resident witnesses.....

Dated at Rhinelander Wisconsin, this 15 day of August 1977

Signature *Jean F. Resvick* Title Land Surveyor
(County Surveyor, Registered Land Surveyor, or other duly authorized official)

Surveyors Registration No. S-802 DOCUMENT NUMBER - 113302

Office of Register of Deeds County of Forest

I hereby certify that the within instrument was filed in this office for record on the day of 19....., and was filed in Book No. Page No. of County Records.

Signature *Eugene Stutzman* Title Register of Deeds

Township 37 North, Range 15 East, Section 18, Index No. N-1, Page No.

43714130000

N
1