

U.S. PUBLIC LAND SURVEY MONUMENT RECORD

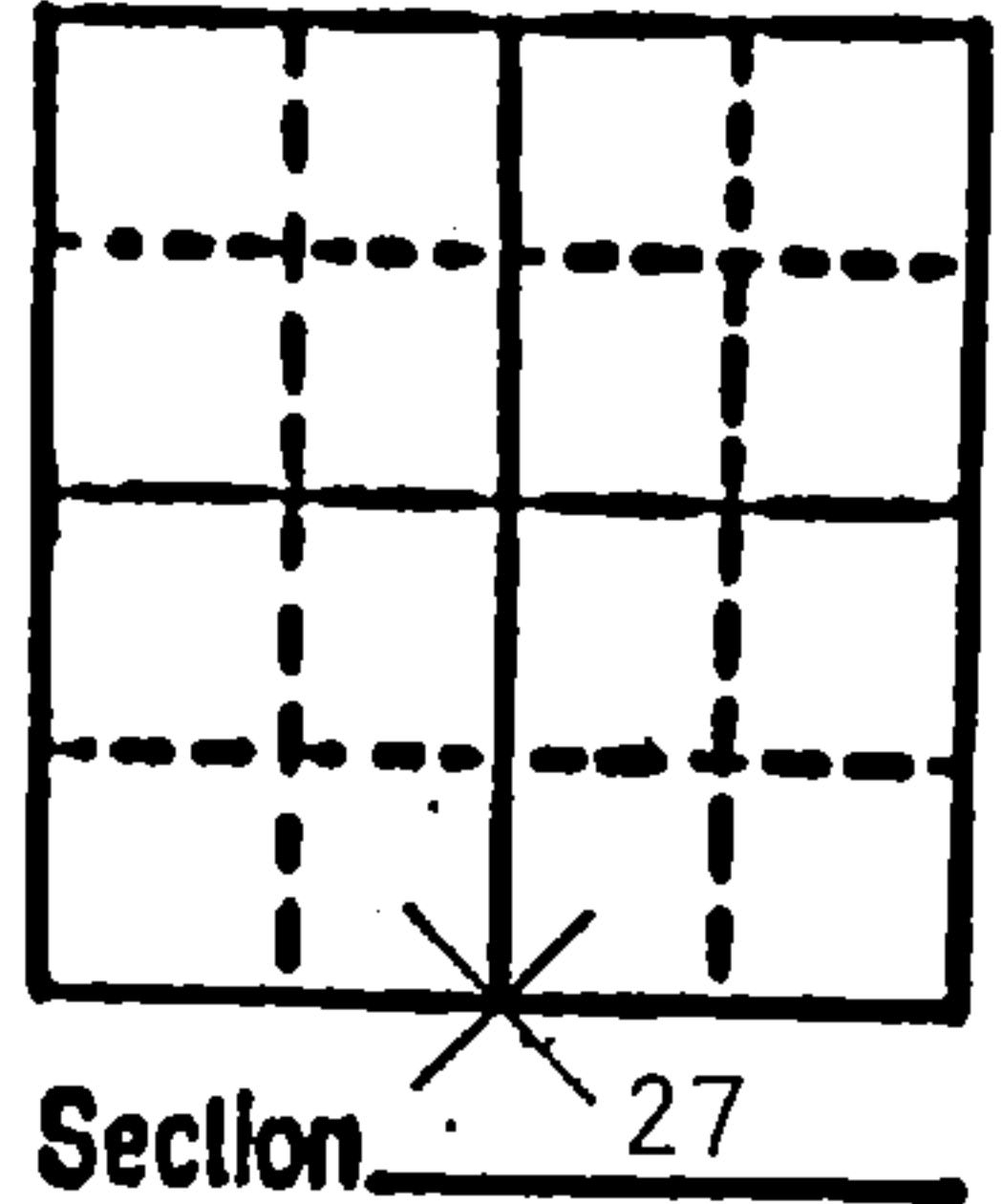
Note: This form is intended and designed to fulfill all requirements of Wisconsin Administrative Code, Chapter A-E 5.02, U.S. Public Land Survey Monument Record (3) (a) (b) (c) (d) (e) (f) (g) (h) (i). An additional sheet may be added if necessary to conform with said requirements.

(a) Corner location: Township 37 North

Range 13 East

Town ARRGONNE

County FOREST



b) (f) (g) (h) Description of monument found at this corner and if it was accepted, state all evidence (material, testimonial, occupational, plats, records, other monuments) used as a basis for accepting. If not accepted or if nothing was found, state evidence used as basis for establishing location. If reestablished through lost corner proportionate methods, indicate all monuments, distances and directions used to establish.

Set 3" aluminum Forest County monument South $\frac{1}{4}$ corner of Section 27, Township 37 North, Range 13 East, Town of Arrgonne, Forest County, Wisconsin.

REGISTER'S OFFICE
Forest County, WI

Received for record this 17th
of August A.D., 19 89

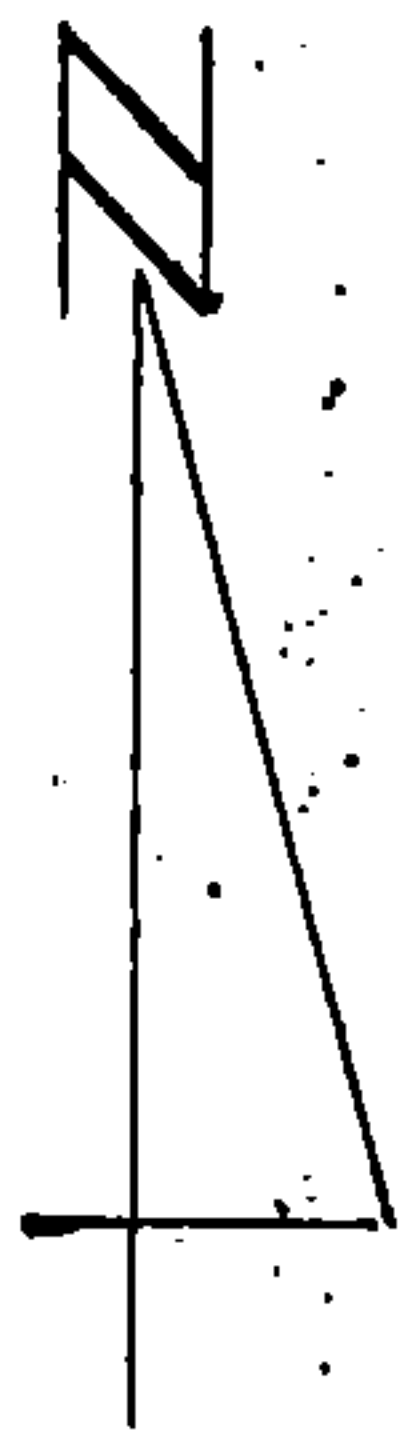
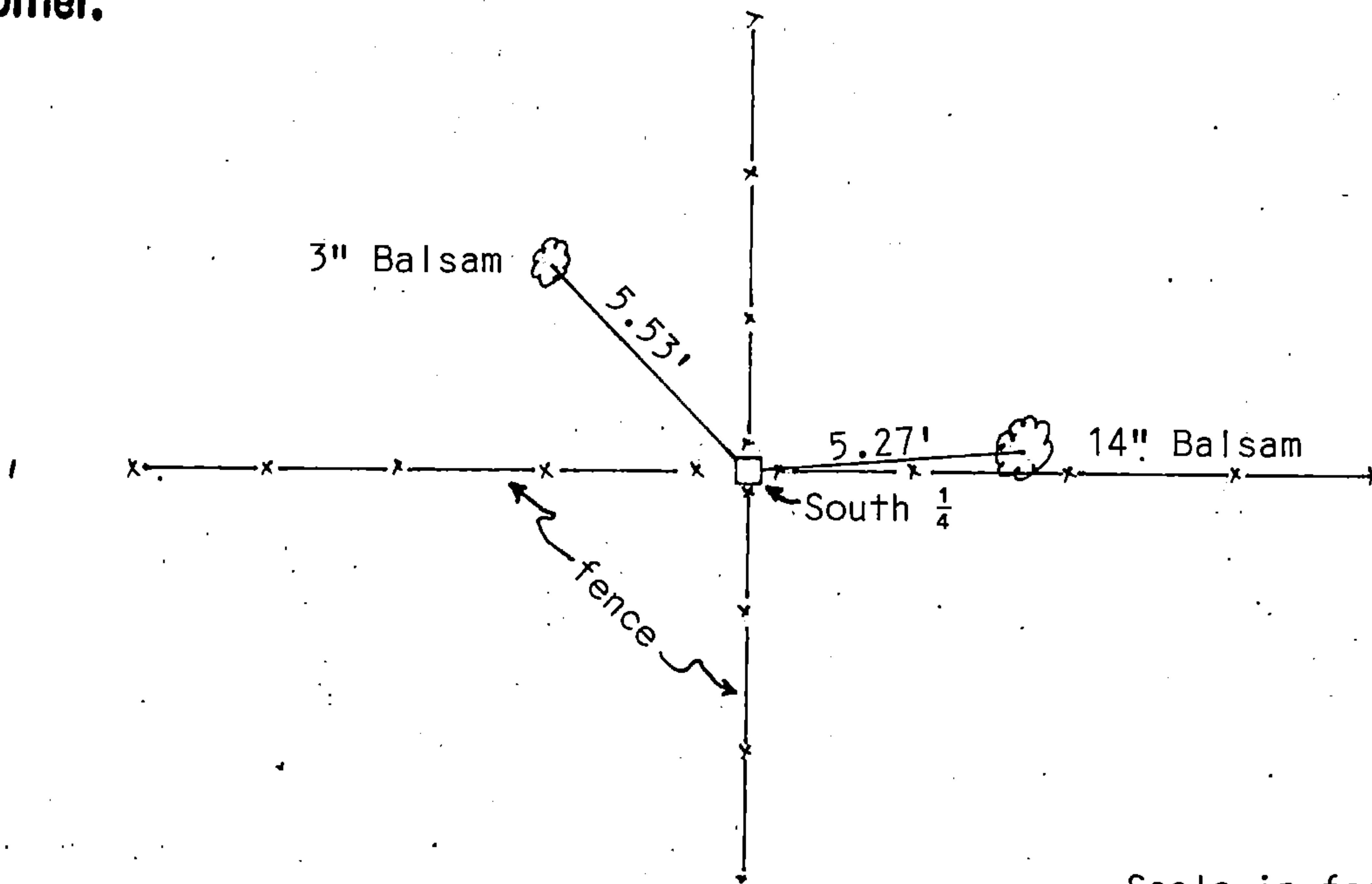
at 8:30 o'clock A M. and

recorded in Vol CORNER RESTORATIONS of records

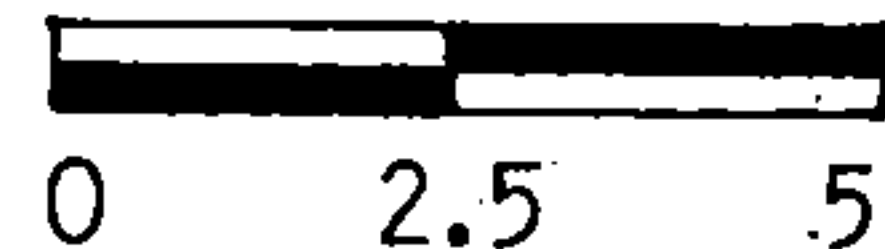
on page V-15

Paul Aschenbrenner
REGISTER

c) (d) (e) Plan view of corner with ties to at least 4 witness monuments. If in disagreement with previously established corner, show the distances between the two corners and also indicate the ties to the disputed corner.



Scale in feet




(i) I, Edwin R. Abendroth RLS No. S-798

(type or print name) certify that the corner location on this record was determined by me or under my direction and control and that this U.S. Public Land Survey Monument Record is correct and complete to the best of my knowledge and belief.

Edwin R. Abendroth 8-15-89

Signature

Date



Index No. V-15