

U.S. PUBLIC LAND SURVEY MONUMENT RECORD

Index No. N-11

State of Wisconsin }
 County of Forest } ss.

I, Gary L. Pisoni, do hereby certify that on the 2nd day of March, 1993, I found evidence of the South Quarter corner of Section 16 Township 37, North, Range 13 East, Fourth Principal Meridian, as described hereon; and that from this evidence I established a new monument and accessories as described hereon to perpetuate the original location of this corner.

Resident witnesses:

History of original corner establishment:

Original Government Survey in 1865 by J.L. Nowlin. West corrected between Sections 16 and 21, at 40.20 chains, set Quarter Section Post, from which the following bear;

Birch	10"	N10 E	10 lks.
Birch	15"	S20 E	

Description of corner evidence found:

No original corner evidence was recovered.

Local property owners are using the centerline of Highway 55 as the North-South one-quarter line. Quadrangle maps shows the centerline of Highway 55 as being the forty line.

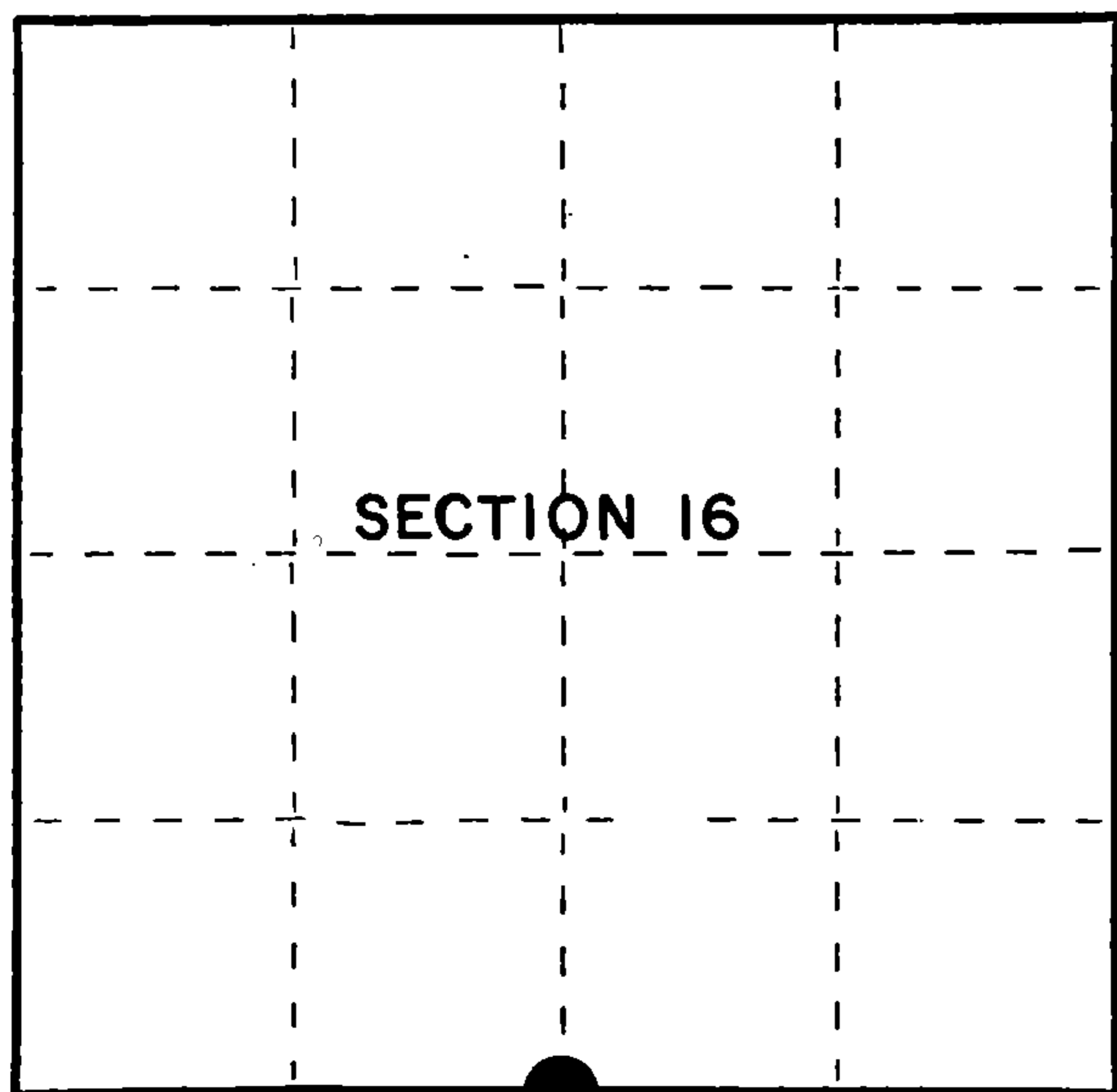
I restored the corner position in the centerline of Highway 55 and on line between the Southwest and Southeast Section corners of Section 16.

I accepted the above procedure as the best available method for restoring the quarter corner position.

Description of monument and accessories I established to perpetuate the original location of this corner.

At the corner position, set a railroad spike flush with the surface of Hwy 55, from which the following new blazed and scribed bearing trees bear; (Measurements taken to a nail in side of tree)

Red Maple	9" (Dbl.)	East	46.31 feet
Utility Pole #3713-21E5		S 69° E	29.90 feet
Utility Pole #3713-21W4		S 74° W	29.99 feet
Red Maple	7"	N 58° W	57.98 feet
Ref. Monument 2"x36"		S88°33'05"E	25.65 feet
Steel Sign Post		S88°33'05"E	27.58 feet



● = Corner monument restored.

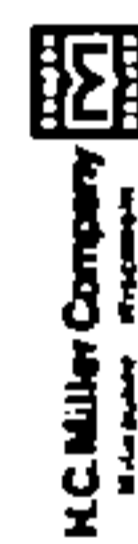
Dated at Iron River, MI, ~~Was~~ this 22nd day of April, 1993

Signature Gary L. Pisoni Title Land Surveyor Registration No. S-1634
 (County Surveyor, Registered Land Surveyor or other duly authorized official)

Office of Register of Deeds, County of Forest, I hereby certify that the within instrument was filed in this office for record on the 12th day of August, 1993 at 1:25 o'clock P. M.

By [Signature] (Register of Deeds) Deputy

FORM NO. 985-A



Stock No. 26273
 DOCUMENT NUMBER

148148

437131W 0020

(e) Describe any material discrepancy between the location of the corner as restored or reestablished and the location of that corner as previously restored or reestablished by distance and direction. Show the discrepancy on the plan view drawing under (d), above. Show the distances between the corner as previously restored or reestablished and (1) the corner as restored or reestablished, and (2) to at least 2 of the witness monuments shown on the drawing in (d), above.

See drawing below.

(f) Was the corner restored through acceptance of (1) an obliterated evidence location, or, (2) a found perpetuated location?

(g&h) Was the corner reestablished through lost corner proportionate methods? If so, show the method, including the directions and distances to other public land survey corners used as evidence or used for proportioning in determining the corner location?

Re-established through lost corner proportionate methods.

7" Red Maple(NBT)
N 58° W, 57.98 feet

9" Red Maple (Dbl.)(NBT)
East, 46.31 feet


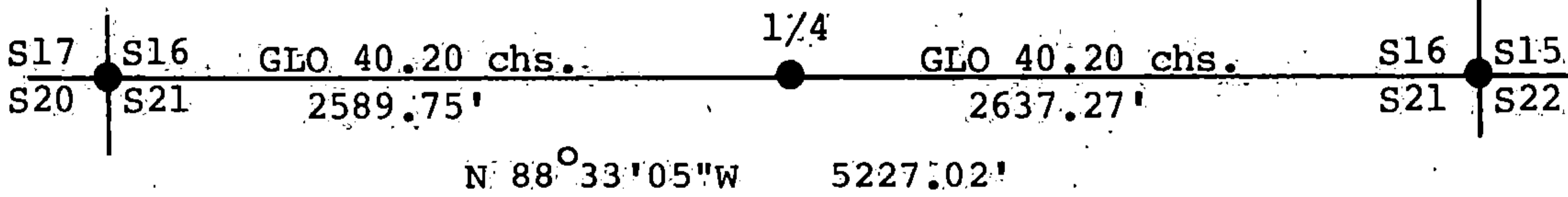
Quarter Corner $\frac{S16}{S21}$

Ref. Monument
2"x36", S88°33'05"E, 25.65 feet

Utility Pole #3713-21W4,
S 74° W, 29.99 feet

Utility Pole #3713-21E5,
S 69° E, 29.90 feet

Steel Sign Post
S88°33'05"E, 27.58 feet



(i) I, Gary L. Pisoni
(type or print name) certify that the corner location shown on this record was determined by me or under my direction and control and that this U.S. Public Land Survey Monument Record is correct and complete to the best of my knowledge and belief.

Gary L. Pisoni Signature June 25, 1993 Date

Survey requested by: Sue Vaf District Ranger 8/12/93 Date