


CERTIFIED LAND CORNER RESTORATION

State of Wisconsin }  
County of Forest } ss.

I Jean F. Resvick, do hereby certify that on the 9th day of July, 19 65, I found evidence of the west quarter corner of Section 8 Township 37 North, Range 13 East, Fourth Principal Meridian, as described hereon; and that from this evidence I established a new monument and accessories as described hereon to perpetuate the original location of this corner:

Description of original monument and accessories and subsequent restorations:

Surveyed in 1865 by J. L. Nowlin  
40.0 chains north between Sec. 7 & 8 set post  
Cedar 12 ins., bears N. 15°W., 4 lks.  
Cedar 8 ins., bears N. 83°E., 20 lks.

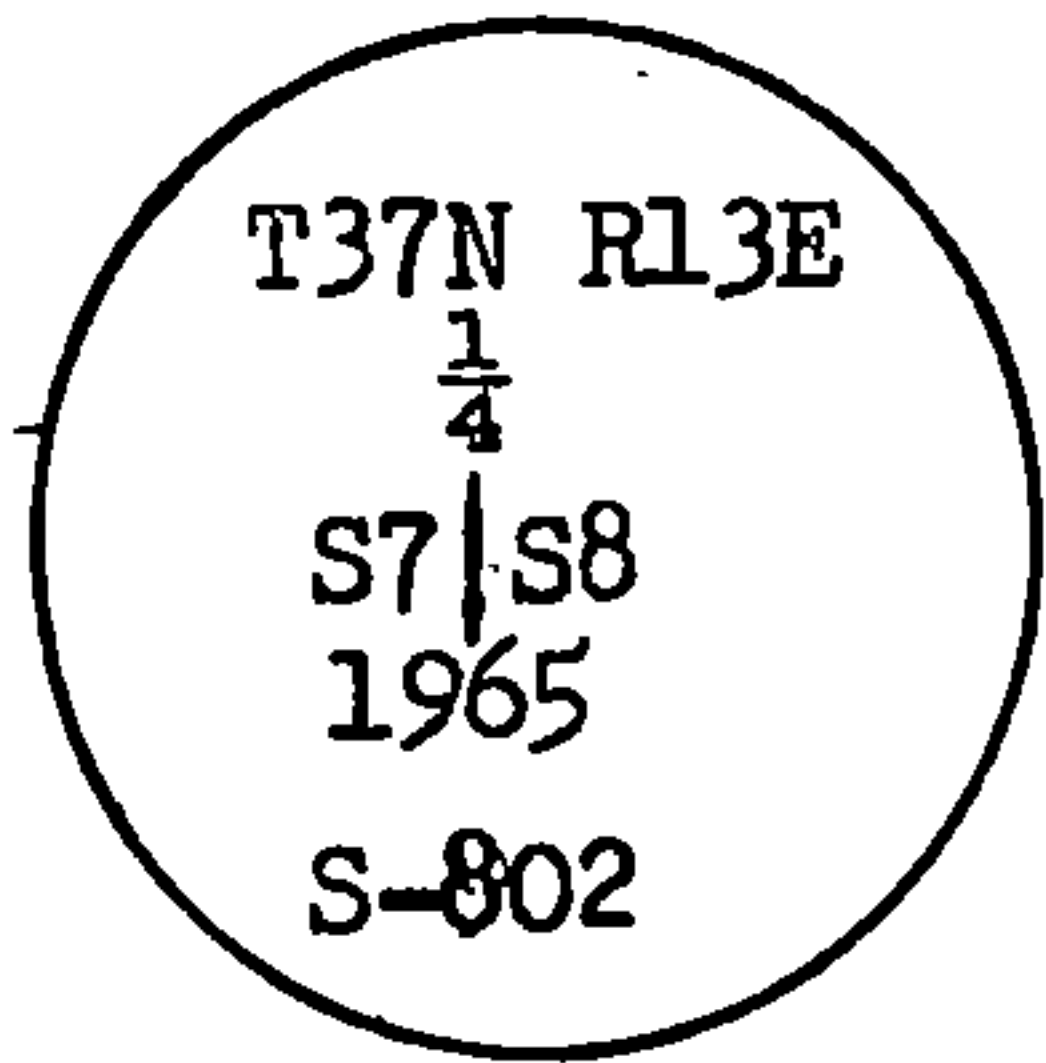


Description of corner evidence found:

Cedar 16 ins., fallen, scribing very plain. At a point S. 15° E. From cedar found point of post. Corner on hill side with many springs.

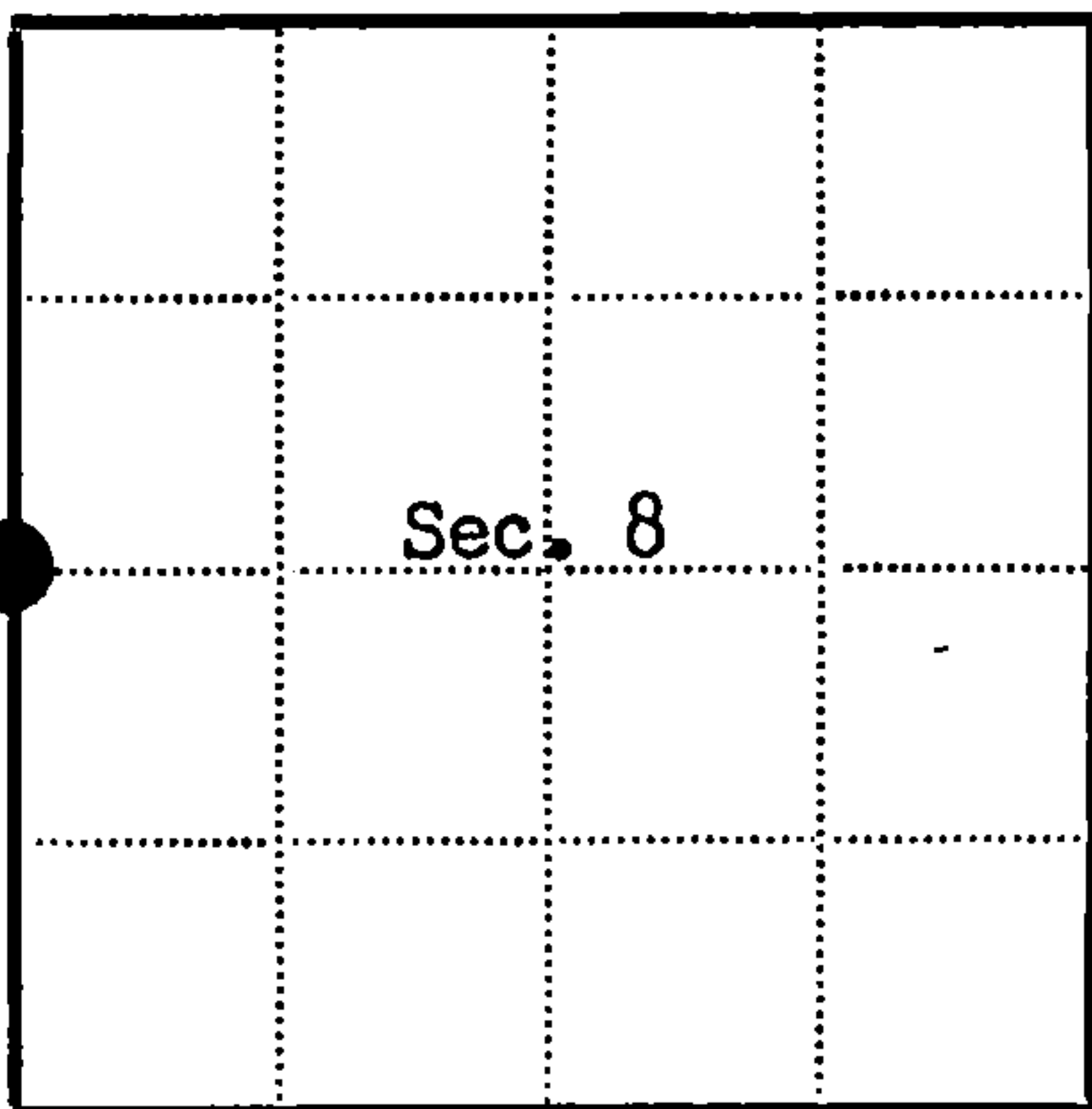
Description of monument and accessories I established to perpetuate the original location of this corner:

Replaced point of post with 2 inch. inside diameter, galvanized iron pipe, 5 feet long, filled with concrete, flanged at bottom, with brass cap marked.



from which the following blazed and scribed new bearing trees bear

- Popple 4 ins. diam., bears N. 51°30'E., 23.62 ft. or 35.79 lks.
- Spruce 6 ins. diam., bears N. 20°W., 46.60 ft. or 70.61 lks.
- Spring developed with wooden barrel, bears S. 64°W, 22.10 ft. or 33.48 lks.



● = Corner monument restored  
□ =

Resident witnesses.....

Dated at Rhinelander Wisconsin, this 3rd day of Sept. 19 65

Signature Jean F. Resvick Title Cadastral Surveyor  
(County Surveyor, Registered Land Surveyor, or other duly authorized official)

Surveyors Registration No. S-802 90988

Office of Register of Deeds County of Forest

I hereby certify that the within instrument was filed in this office for record on the 17 day of December 19 65, and was filed in Book No. 1 Page No. of County Records at 4:00 P.M.

Signature Anna Peterson Title Register of Deeds

Township 37 North, Range 13 East, Section 8, Index No. G-5, Page No.

43713072000

G 5

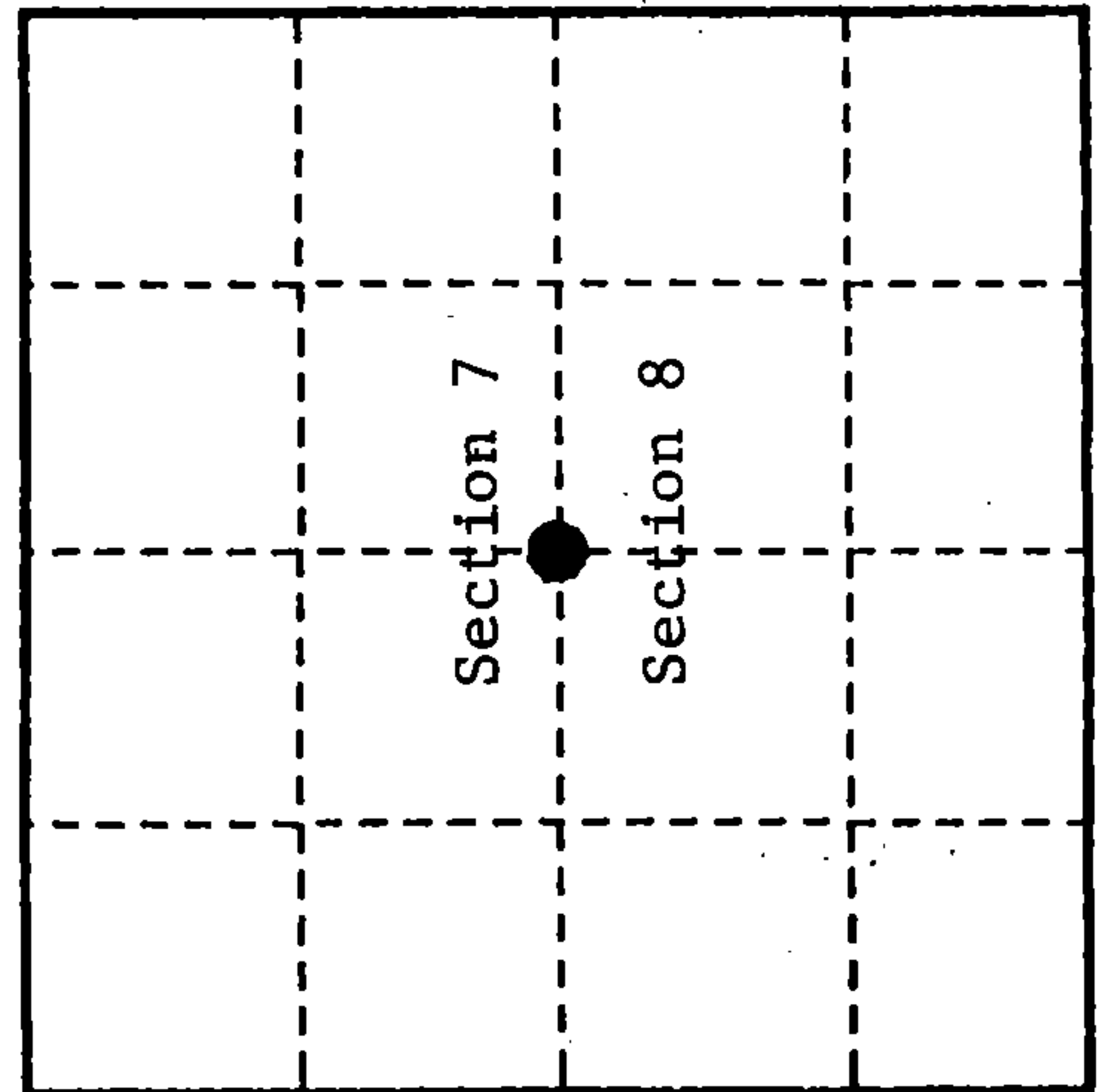
U. S. PUBLIC LAND SURVEY MONUMENT RECORD

INSTRUCTIONS:

This record shall show the location of the corner and shall include all of the following nine elements (a through i).

- (a) Identify the corner by reference to the U.S. public land survey system.
- = Corner monument restored.

Quarter Corner common to Sections 7 and 8  
T37N, R13E, Forest County, Wisconsin



- (b) Describe any record evidence, monument evidence, occupational evidence, testimonial evidence or any other material evidence you considered, and whether the monument was found or placed.

Original Government Survey in 1865 by J. L. Nowlin.

North, 40.00 chains, set wood post, Cedar, 12", N15°W, 4 lks, Cedar, 8", N83°E, 20 lks.

In 1965, Jean Resvick, a Land Surveyor with the U.S. Forest Service, found an original cedar corner post and a scribed original cedar bearing tree. He replaced cedar post with a 2" diameter galvanized iron pipe with a brass cap stamped as follows: T37N, R13E, 1/4, S7, S8, 1965, S-802 from which the following bear:

Aspen	4"	N 51°30'E	23.6 feet
Spruce	6"	N 20°W	46.6 feet
Spring		S 64°W	22.1 feet

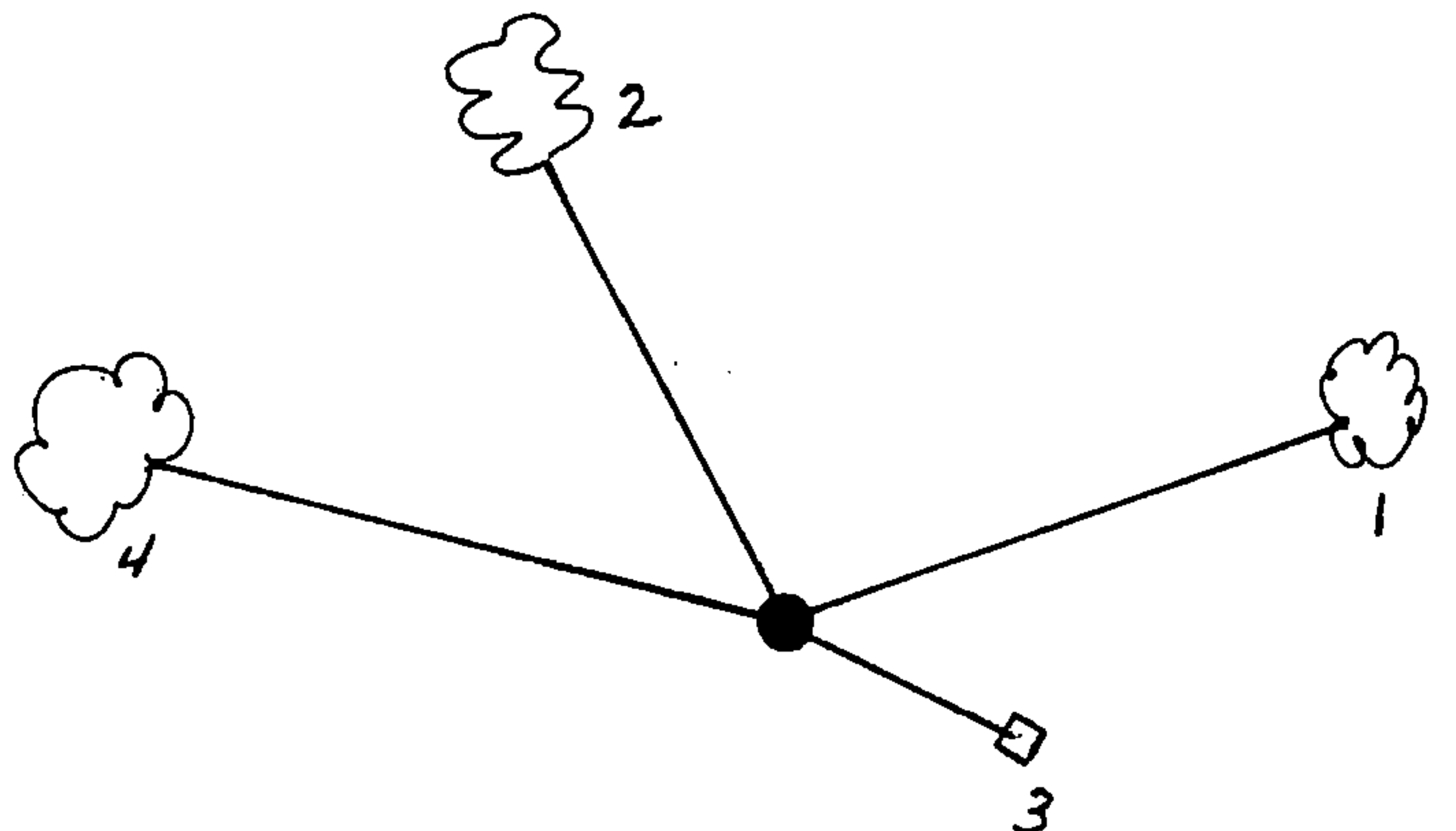
A survey by Jean Resvick dated 1965 - 1971 which included Sections 4,5,6,7 is on file with the U.S.F.S.

On 9/24/99, Gary L. Pisoni, RLS found above monument and assessories as described below.

- (c) In the plan view drawing below, provide reference ties to at least 4 witness monuments, or, if the location is within a municipality, to at least 2 witness monuments. (witness monuments shall be made of concrete, natural stone, iron or other equally durable material.)

- (d) Show a plan view drawing depicting the relevant monuments and reference ties which is sufficient in detail to enable accurate relocation of the corner monument if the corner monument is disturbed. Indicate north.

1. Aspen, 11", N 58°E, 23.37 feet
2. Spruce, 12", N 20°W, 47.07 feet
3. Steel sign post, S 50°E, 2.0 feet
4. Red Maple, 5", N 60°W, 16.67 feet (NBT)



REGISTER'S OFFICE  
Forest County, Wis. }  
Received for record this 27<sup>th</sup> day  
of October A.D., 1999 at  
10:05 o'clock A.M. and recorded  
in Vol. Corner Restoration  
page 6-5  
*Kay Swanson, Deputy*  
Register of Deeds

G-5

6-5

(e) Describe any material discrepancy between the location of the corner as restored or reestablished and the location of that corner as previously restored or reestablished by distance and direction. Show the discrepancy on the plan view drawing under (d), above. Show the distances between the corner as previously restored or reestablished and (1) the corner as restored or reestablished, and (2) to at least 2 of the witness monuments shown on the drawing in (d), above.

None

(f) Was the corner restored through acceptance of (1) an obliterated evidence location, or, (2) a found perpetuated location?  
Restored from accepted evidence.

(g & h) Was the corner reestablished through lost corner proportionate methods? If so, show the method, including the directions and distances to other public land survey corners used as evidence or used for proportioning in determining the corner location?

Gary L. Pisoni

(1) I, \_\_\_\_\_

(type or print name) certify that the corner location shown on this record was determined by me or under my direction and control and that this U.S. Public Land Survey Monument Record is correct and complete to the best of my knowledge and belief.

Signature

*Gary L. Pisoni*

10-1-99

Date

CERTIFICATE READY FOR FILING:

*Edward [unclear]*

District Ranger

