

CERTIFIED LAND CORNER RESTORATION

Index No. ....

C 21

State of Wisconsin }  
County of Forest } ss.

I Philip T. Hansen, do hereby certify that on the 5th day of January, 1976, I found evidence of the Quarter corner of Section 1 and 2 Township 37 North, Range 13 East, Fourth Principal Meridian, as described hereon; and that from this evidence I established a new monument and accessories as described hereon to perpetuate the original location of this corner.

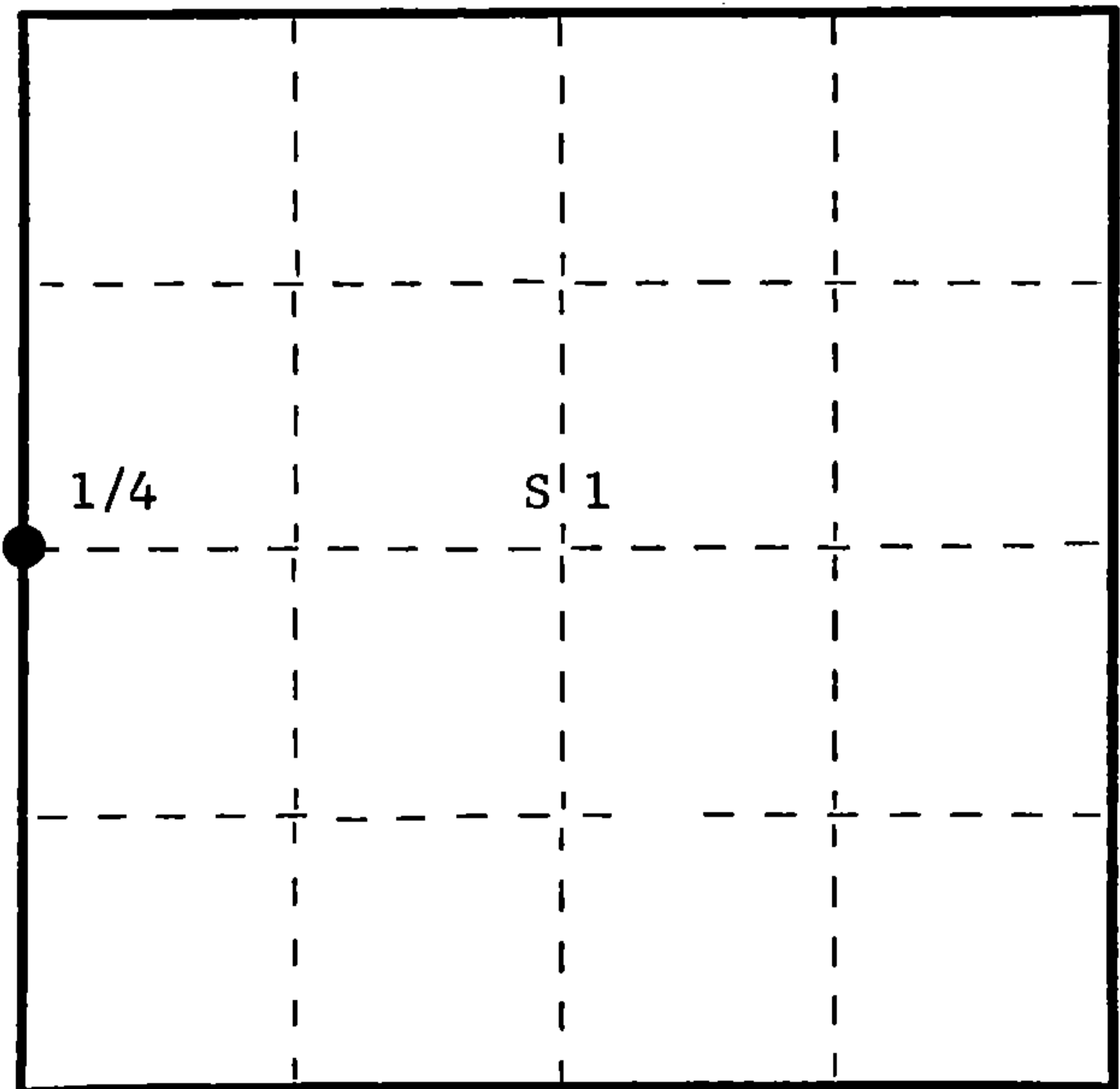
Resident witnesses:

Glen Barker

Jim Claflin



T37N R13E



○ = Corner monument restored.

History of original corner establishment: Original corner established by J.L. Nowlin, Deputy Surveyor, in 1865 from which hemlock 12" bears S70°W, 20 links, and spruce 8" bears N25°E, 30 links.

A squared cedar post was recovered by Ray Leigh, Consolidated Forester, in 1949 during cruising and mapping of this area.

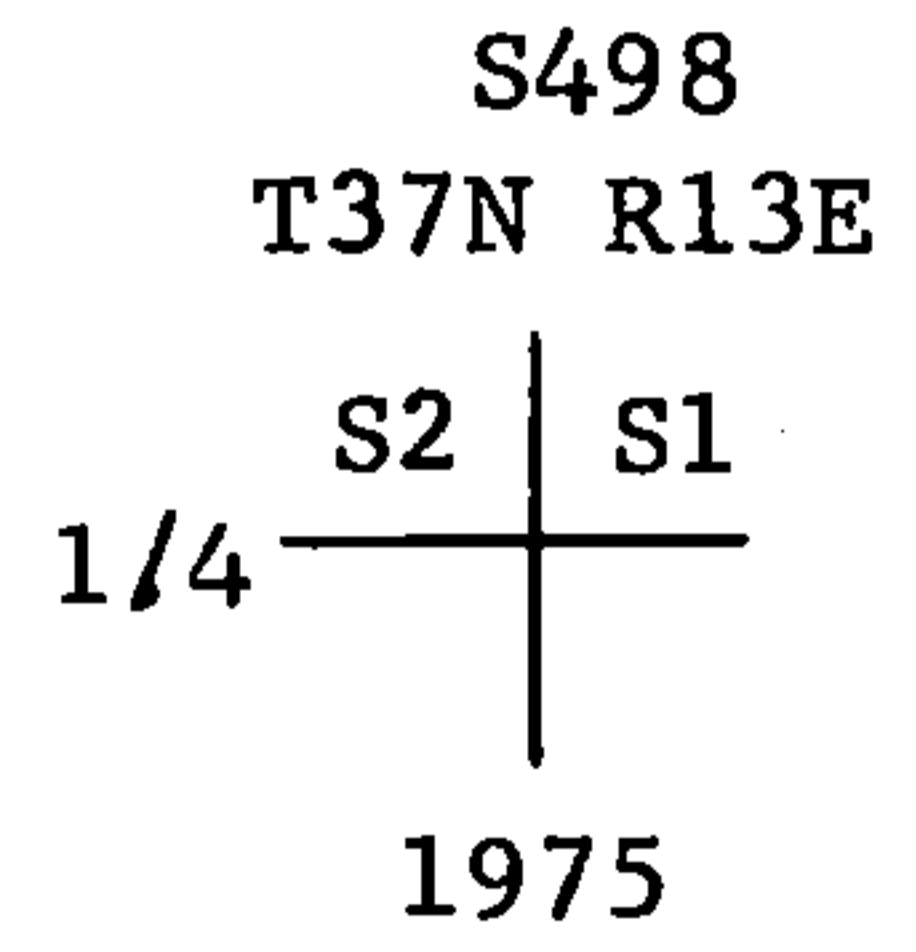
Description of corner evidence found: Recovered 3" squared cedar post in very poor condition. Also recovered a squared stake.

Description of monument and accessories I established to perpetuate the original location of this corner.

Replaced 3" squared cedar post with 2-1/2" Berntsen, A-1 Federal Monument, aluminum with magnet installed in cap and base. Pipe projects 18" above ground. Cap stamped - Post set up beside new pipe.

NBT's - Hemlock 10" N77°W 24.8 links scribed 1/4 BT  
Tamarack 9" N7°E 48 links scribed 1/4 BT

Pipe, post, and BT's painted blue.



Dated at Argonne, Wis., this 13th day of January, 1976.

Signature Philip T. Hansen Title Registered Land Surveyor Registration No. S-498  
(County Surveyor, Registered Land Surveyor, or other duly authorized official)

Office of Register of Deeds, County of Forest, I hereby certify that the within instrument was filed in this office for record on the 4th day of February, 1976 at 4:00 o'clock P.M.

DOCUMENT NUMBER --- 108694

Eugene Staszynski  
(Register of Deeds)  
By Deputy

FORM 985 W. C. MILLER CO., MILWAUKEE

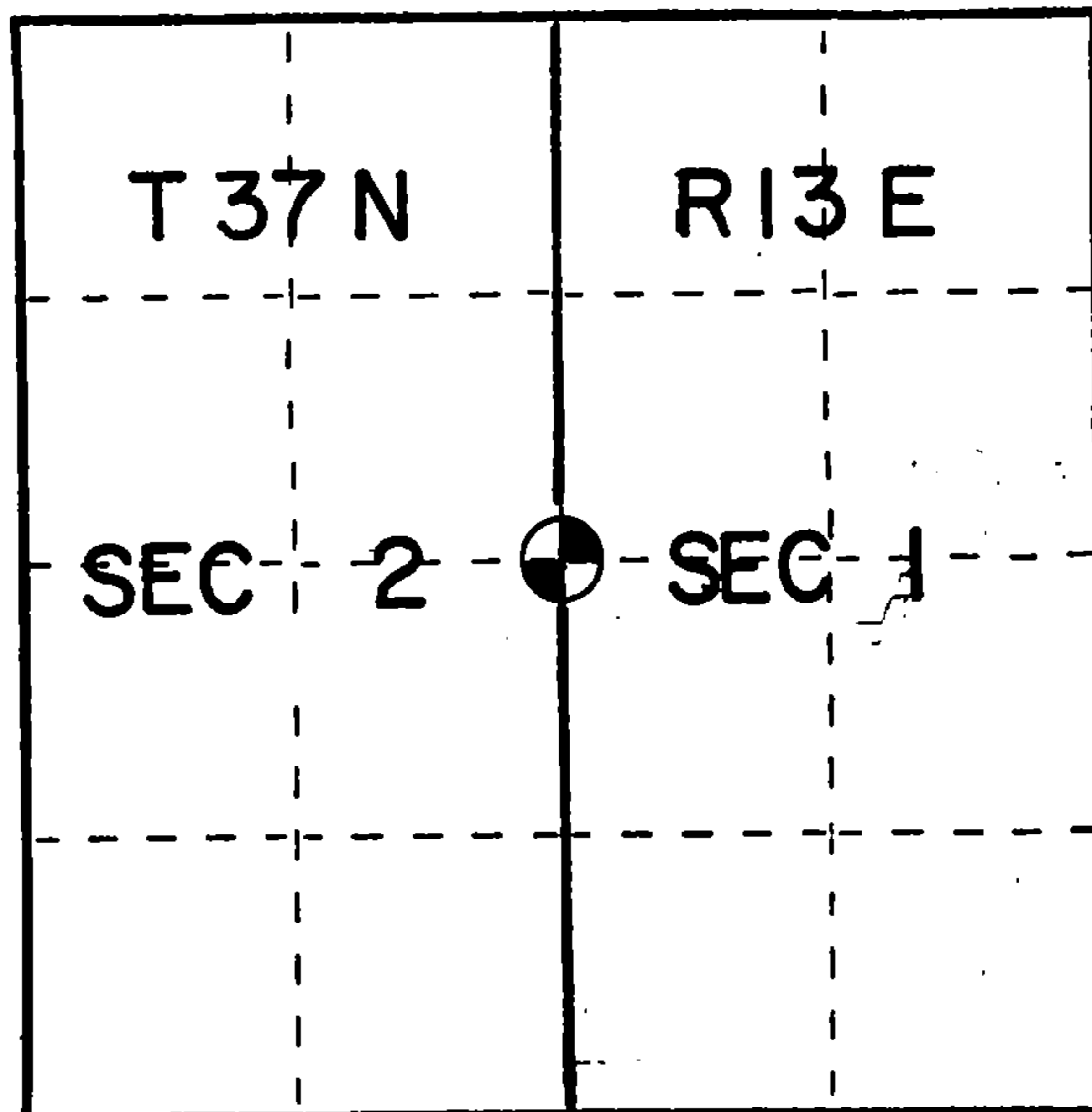
43713022000

U. S. PUBLIC LAND SURVEY MONUMENT RECORD

INSTRUCTIONS: This record shall show the location of the corner and shall include all of the following nine elements (a through i).

- (a) Identify the corner by reference to the U.S. public land survey system.
- = Corner monument restored.

Quarter corner to Sections 1-2, T37N, R13E, Forest County, Wisconsin



- (b) Describe any record evidence, monument evidence, occupational evidence, testimonial evidence or any other material evidence you considered, and whether the monument was found or placed.

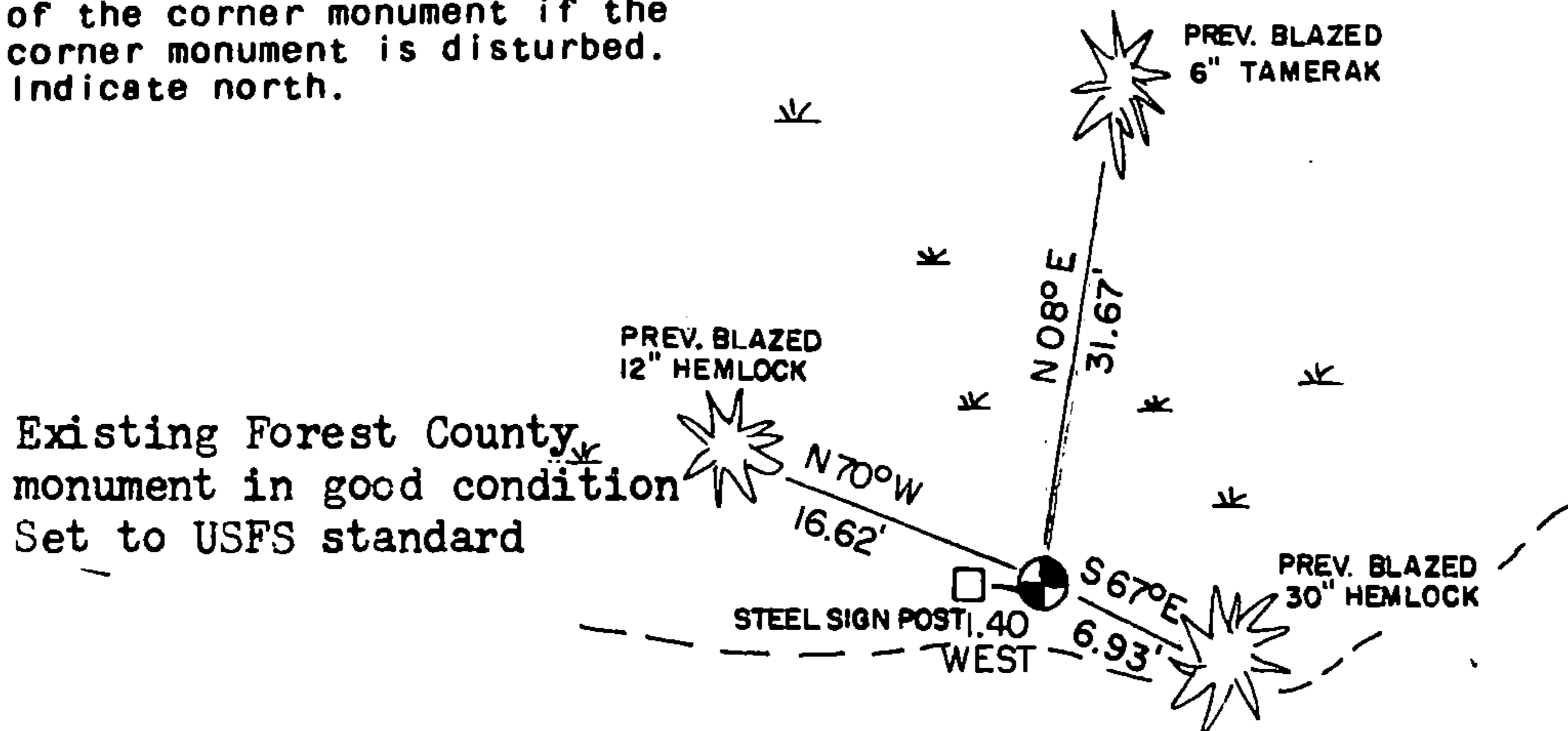
In 1865 Nowlin set a wood post with:

Hemlock 12" S70W 20 links  
Spruce 8" N25E 30 links

Found a 2" Aluminum Forest County Monument set by Phillip Hansen, RLS No 498 in 1976. I accepted the position Hansen monumented.

- (c) In the plan view drawing below, provide reference ties to at least 4 witness monuments, or, if the location is within a municipality, to at least 2 witness monuments. (Witness monuments shall be made of concrete, natural stone, iron or other equally durable material.) Describe witness monuments.

- (d) Show a plan view drawing depicting the relevant monuments and reference ties which is sufficient in detail to enable accurate relocation of the corner monument if the corner monument is disturbed. Indicate north.



REGISTER'S OFFICE }  
Forest County, Wis. }  
Received for record this 7<sup>th</sup> day  
of August A.D., 1995 at  
3:00 o'clock P. M. and recorded  
in Vol. CORNER RESTORATIONS  
page C-81.  
Paul Aschenbrenner  
Register of Deeds

- (e) Describe any material discrepancy between the location of the corner as restored or reestablished and the location of that corner as previously restored or reestablished by distance and direction. Show the discrepancy on the plan view drawing under (d), above. Show the distances between the corner as previously restored or reestablished and (1) the corner as restored or reestablished, and (2) to at least 2 of the witness monuments shown on the drawing in (d), above.

No discrepancy

- (f) Was the corner restored through acceptance of (1) an obliterated evidence location, or, (2) a found perpetuated location?

Found perpetuated location

- (g&h) Was the corner reestablished through lost corner proportionate methods? If so, show the method, including the directions and distances to other public land survey corners used as evidence or used for proportioning in determining the corner location?

No

Kim H Pritzlaff

- (i) I, Kim H Pritzlaff (type or print name) certify that the corner location shown on this record was determined by me or under my direction and control and that this U.S. Public Land Survey Monument Record is correct and complete to the best of my knowledge and belief.

Signature

Date

*Kim H Pritzlaff*

*4-23-85*

