

CERTIFIED LAND CORNER RESTORATION

Index No. V I  
V-1

State of Wisconsin }  
County of Forest } ss.

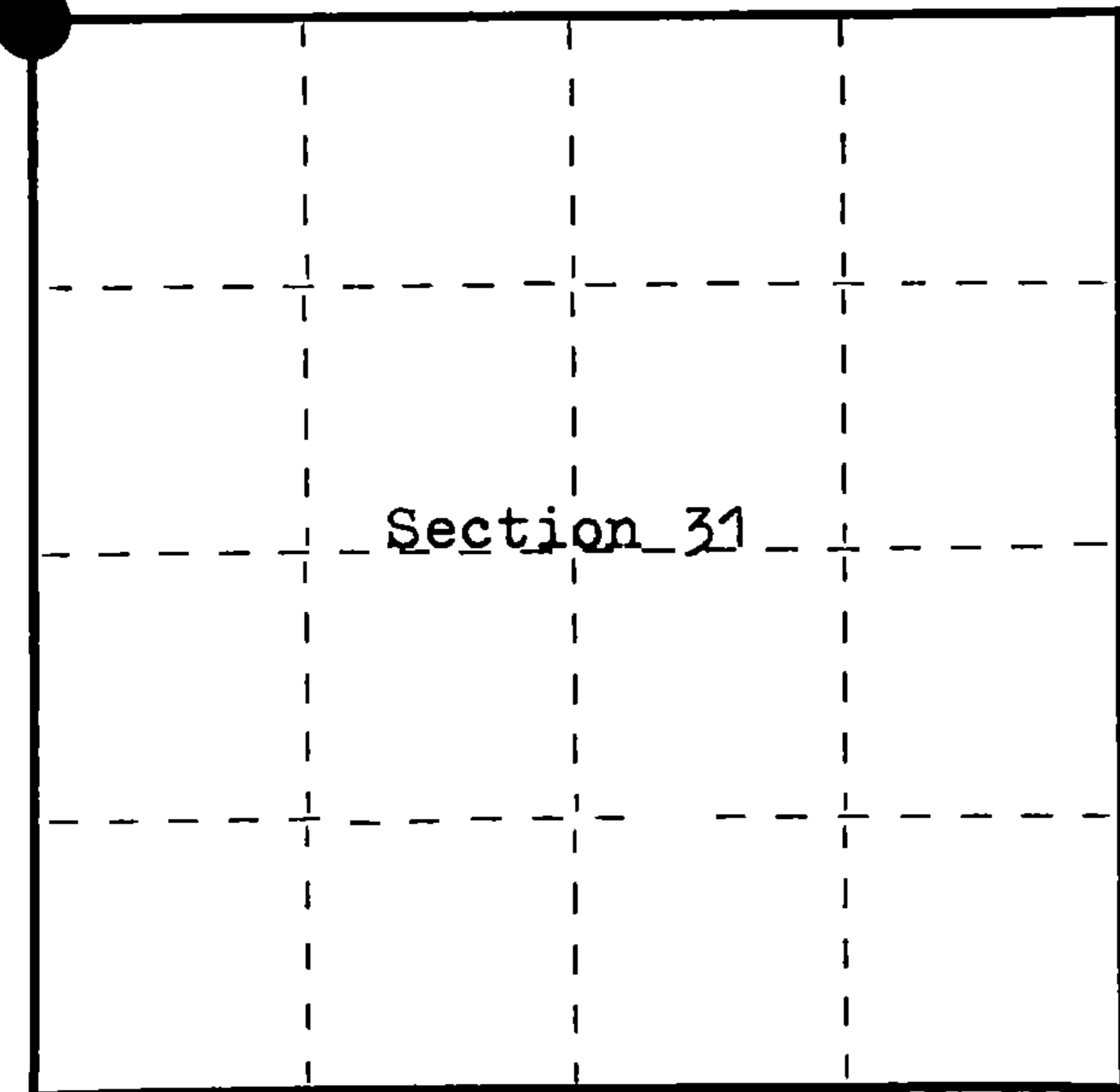
I William B. Cochrane, do hereby certify that on the 12 th day of November, 19 77, I found evidence of the Northwest Section corner of Section 31 Township 37, North, Range 13 East, Fourth Principal Meridian, as described hereon; and that from this evidence I established a new monument and accessories as described hereon to perpetuate the original location of this corner.

Resident witnesses:

Miles H. Cochrane

Brian James

FORM 985 M. C. MILLER CO., MILWAUKEE



○ = Corner monument restored.

History of original corner establishment:

Surveyed in 1858 by Alfred Millard North between Sections 31 and 36 80.00 chains Set post corner to sections 25, 30, 31, and 36  
Y. Birch, 24", N 41° W, 34 links  
Lynn, 12", N 9° E, 31 links  
Fir, 10", S 35° E, 20 links  
Y. Birch, 10", S 64° W, 41 links  
10.00 chains South Enter Swamp. East and West

Description of corner evidence found:

Old fence line North and South and an old RR grade East and West. Using the intersection of the fence with the center-line of the old RR grade, this position agrees with local testimony to the location of the corner. Checking this position with survey measurements, I accept this above proportionate measurement.

No original evidence was recovered.

Description of monument and accessories I established to perpetuate the original location of this corner.

At the corner position as described above, I set a 1" inside diameter galvanized iron pipe, 30 inches long, from which the following bear:

A 2½" Berntsen A-1 Federal Aluminum Monument, 30 inches long, bears S 1° E, 7.0 feet of the corner with the cap stamped:

T37N, R12E, R13E, S25, S30, S31, S36, 1977, S-1107, REFERENCE CORNER, 7FT

A Maple, 8", bears S 53° E, 20.11 feet

A Maple, 9", bears S 70° W, 26.26 feet


Dated at Hiles, Wis., this 26 th day of November, 19 77.

Signature William B. Cochrane Title Land Surveyor Registration No. S-1107  
(County Surveyor, Registered Land Surveyor, or other duly authorized official)

Office of Register of Deeds, County of FOREST, I hereby certify that the within instrument was filed in this office for record on the 29 th day of November, 19 77 at 11:30 o'clock A. M.

Eugene Stalczyn  
(Register of Deeds)  
By \_\_\_\_\_ Deputy

DOCUMENT NUMBER-112874



000052124

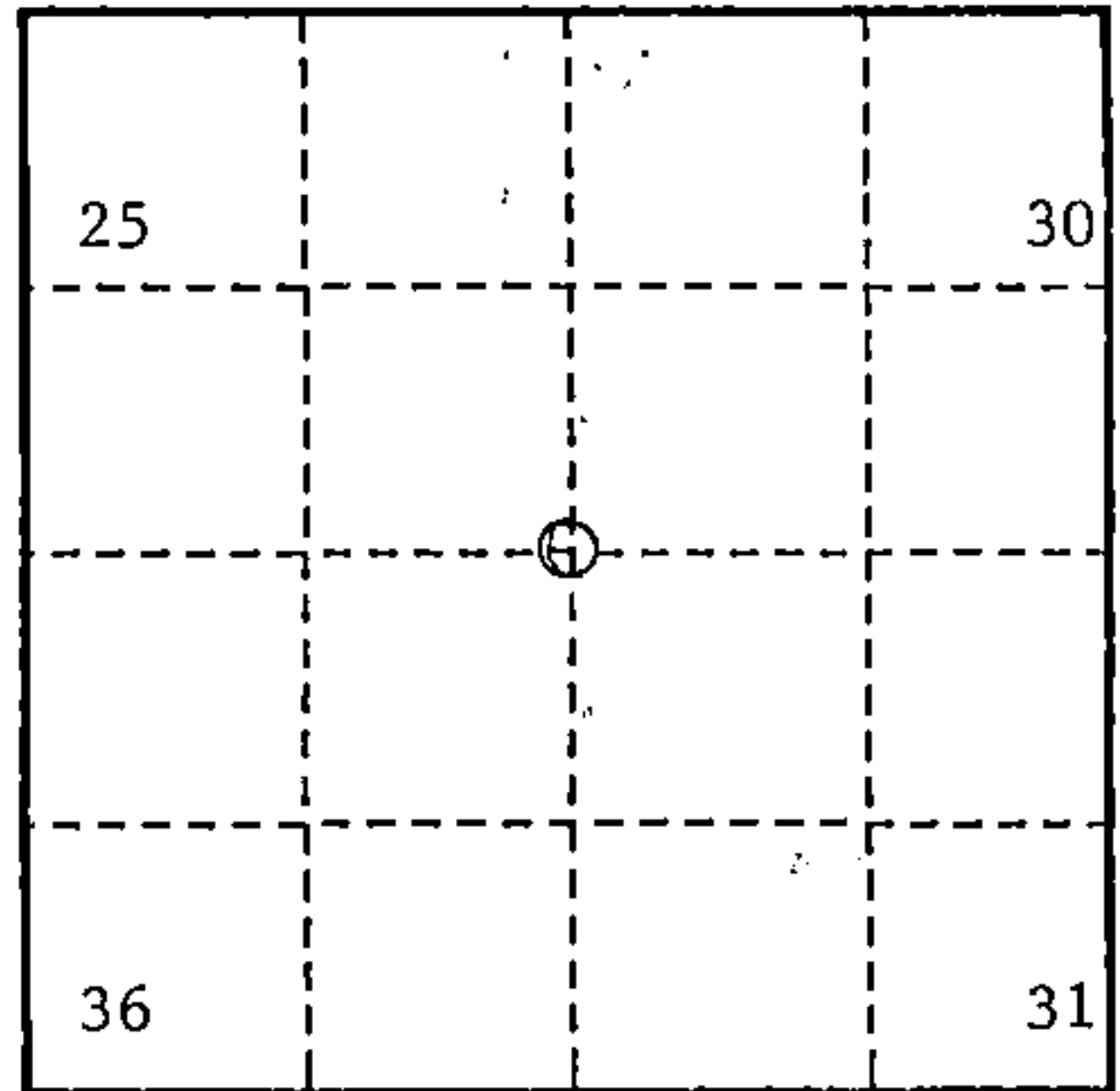
U. S. PUBLIC LAND SURVEY MONUMENT RECORD

INSTRUCTIONS:

This record shall show the location of the corner and shall include all of the following nine elements (a through i).

- (a) Identify the corner by reference to the U.S. public land survey system.
- = Corner monument restored.

Section Corner to Sections 25, 30, 36, 31  
T37N, R12-13E, Forest County, Wisconsin



- (b) Describe any record evidence, monument evidence, occupational evidence, testimonial evidence or any other material evidence you considered, and whether the monument was found or placed.

Original Government Survey in 1858 by Alfred Millard.

In 1977, William B. Cochrane, a Land Surveyor with the U.S. Forest Service, restored the corner position by using an old fence line which runs North and South and the centerline of an old railroad grade which runs East and West. He set a 1" diameter galvanized iron pipe 30" long with a reference monument located on the South edge of the railroad grade being a 2½" diameter by 30" long aluminum pipe monument stamped as follows: T37N, R12E, R13E, S25, S30, S31, S36, 1977, S-1107, REFERENCE MONUMENT, N 1°W, 7.0 feet, from which the following bear:

Maple	8"	S 53°E	20.11 feet
Maple	9"	S 70°W	26.26 feet

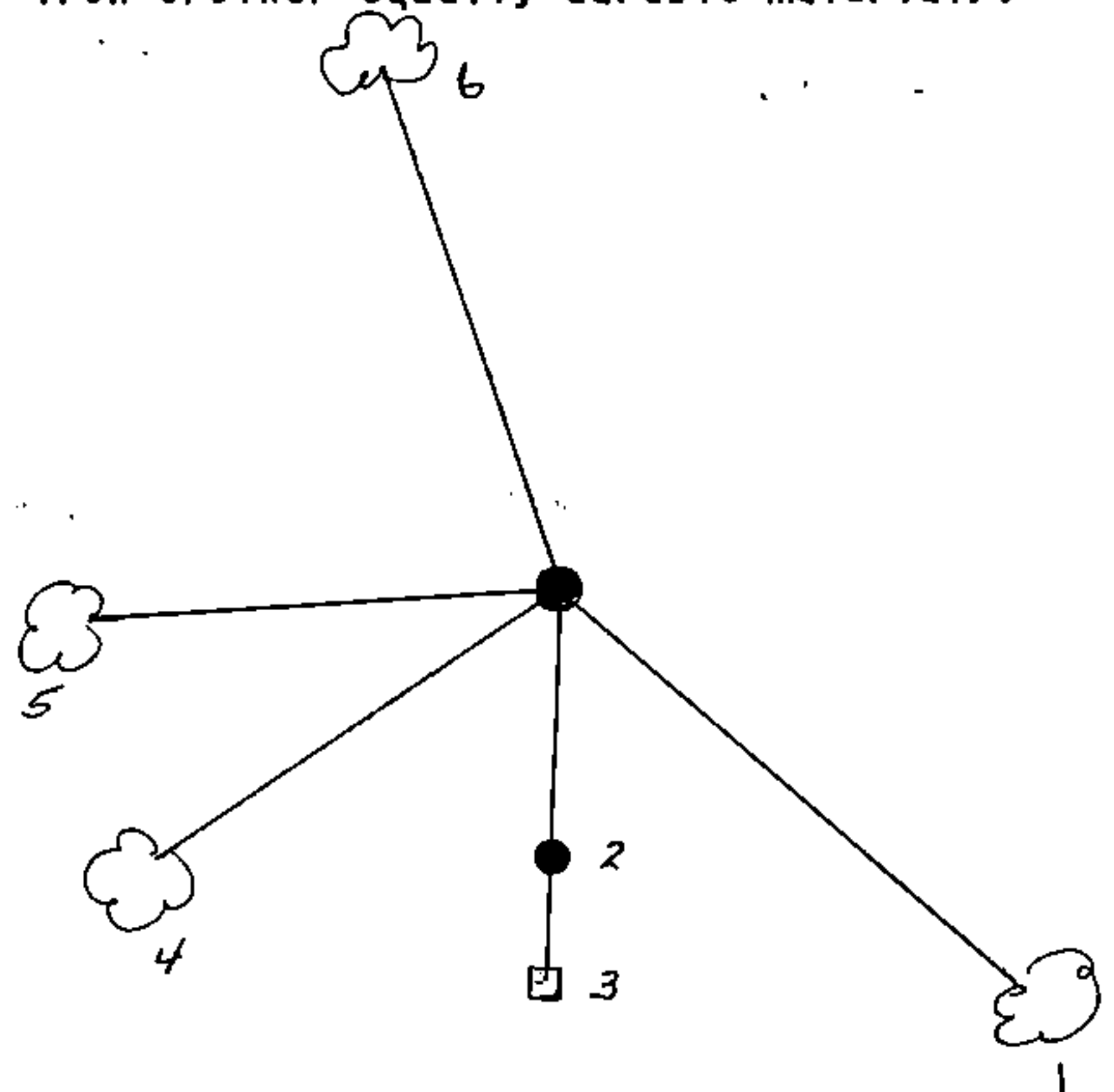
On 9/25/99, Gary L. Pisoni RLS, found above monument and assessories as described below

See previous Land Corner Certificate dated November 29, 1977, Document Number 112874.

- (c) In the plan view drawing below, provide reference ties to at least 4 witness monuments, or, if the location is within a municipality, to at least 2 witness monuments. (witness monuments shall be made of concrete, natural stone, iron or other equally durable material.)

- (d) Show a plan view drawing depicting the relevant monuments and reference ties which is sufficient in detail to enable accurate relocation of the corner monument if the corner monument is disturbed. Indicate north.

1. Maple, 10", S53°E, 20.11 feet
2. Reference monument, S 03°W, 7.0 feet
3. Steel sign post, S 08°W, 7.6 feet from Section corner
4. Red Maple, 6", S 31°W, 22.76 feet (NBT)
5. Red Maple, 10", S 67°W, 33.85 feet (NBT)
6. Balsam, 10", N 19°W, 27.64 feet (NBT)



REGISTER'S OFFICE  
Forest County, Wis.  
Received for record this 27<sup>th</sup> day  
of October A.D., 1999 at  
10:05 o'clock A.M. and recorded  
in Vol. Corner Restoration  
page V-25

*Kay Swanson, Deputy*  
Register of Deeds

43712250000

(e) Describe any material discrepancy between the location of the corner as restored or reestablished and the location of that corner as previously restored or reestablished by distance and direction. Show the discrepancy on the plan view drawing under (d), above. Show the distances between the corner as previously restored or reestablished and (1) the corner as restored or reestablished, and (2) to at least 2 of the witness monuments shown on the drawing in (d), above.

None

(f) Was the corner restored through acceptance of (1) an obliterated evidence location, or, (2) a found perpetuated location?

Restored from accepted evidence.

(g & h) Was the corner reestablished through lost corner proportionate methods? If so, show the method, including the directions and distances to other public land survey corners used as evidence or used for proportioning in determining the corner location?

(1) I, Gary L. Pisoni  
(type or print name) certify that the corner location shown on this record was determined by me or under my direction and control and that this U.S. Public Land Survey Monument Record is correct and complete to the best of my knowledge and belief.

Gary L. Pisoni 10-1-99  
Signature Date

CERTIFICATE READY FOR FILING:

[Signature]  
District Ranger

