

U.S. PUBLIC LAND SURVEY MONUMENT RECORD

Index No. J-25

State of Wisconsin }
County of FOREST } ss.

I, John Schulke, do hereby certify that on the 4th day of November, 1989, I found evidence of the Northeast Section corner of Section 13 Township 37 North, North, Range 12 East Fourth Principal Meridian, as described hereon; and that from this evidence I established a new monument and accessories as described hereon to perpetuate the original location of this corner.

Resident witnesses:

.....
.....
.....

History of original corner establishment:

In 1858, Original Government surveyed by Alfred Millard. Set a wood post with the following corner references: Tamarack 5" N50°W 134 lks.
Tamarack 5" N59°E 25 lks. Tamarack 5" S20°E 4 lks.
Tamarack 5" S57°W 136 lks.

Description of corner evidence found:

In 1937, corner determined from the remains of the original bearing trees by the GLO surveyors. Set a 2" dia. iron post with a brass cap stamped to identify the corner. The following corner references: Tamarack 6" N54°E 82 lks.
Tamarack 6" S71½°E 145 lks. Tamarack 5" S40°W 34 lks. Tamarack 5" N77 3/4°W 93 lks.

In 1971, Jean Resvick recovered monument in place.

In 1989, John Schulke recovered monument in place. Recovered Tamarack 6" S39°W 22.29 ft. and a steel sign post West 1.0 ft. from the monument.

Description of monument and accessories I established to perpetuate the original location of this corner.

Blazed, scribed, tagged and painted the following new bearing trees:

- Tamarack 3" S07°W 32.55 ft.
- Tamarack 4" West 40.84 ft.
- Tamarack 4" N34°E 21.19 ft.
- Tamarack 5" S80°E 30.16 ft.

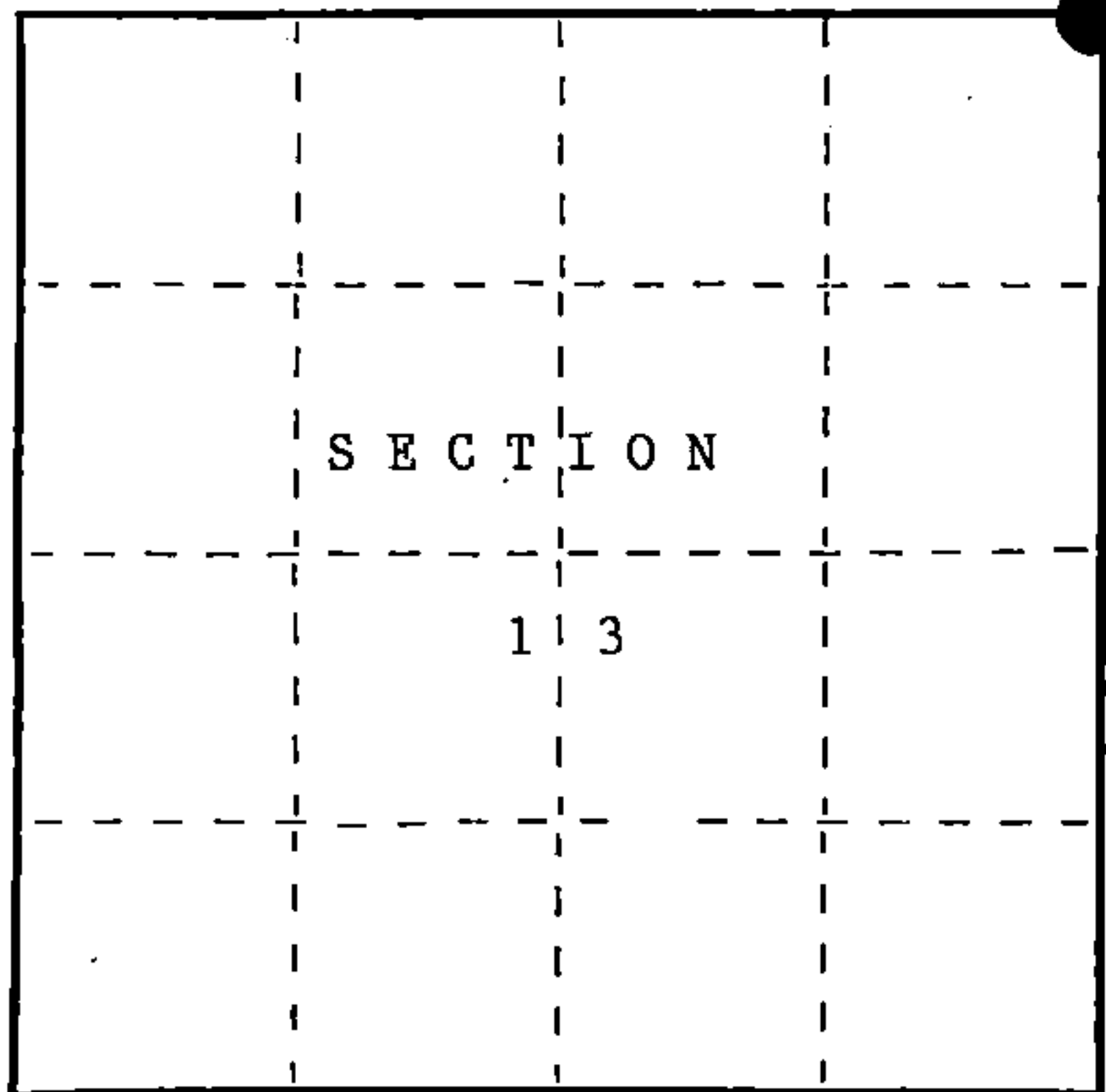
Dated at Ludington, MI, this 4th day of November, 1989.

Signature John C Schulke Title Register Land Surveyor Registration No. S-1665
(County Surveyor, Registered Land Surveyor, or other duly authorized official)

Office of Register of Deeds, County of Forest, I hereby certify that the within instrument was filed in this office for record on the 8th day of March, 1990 at 1:00 o'clock P. M.

Paul Achenbrenner
(Register of Deeds)

By: Deputy



● = Corner monument restored.

FORM NO. 985-A

H.C. Miller Company

Stock No. 26273

DOCUMENT NUMBER

139258

43712 120000

(e) Describe any material discrepancy between the location of the corner as restored or reestablished and the location of that corner as previously restored or reestablished by distance and direction. Show the discrepancy on the plan view drawing under (d), above. Show the distances between the corner as previously restored or reestablished and (1) the corner as restored or reestablished, and (2) to at least 2 of the witness monuments shown on the drawing in (d), above.

No.

(f) Was the corner restored through acceptance of (1) an obliterated evidence location, or, (2) a found perpetuated location?

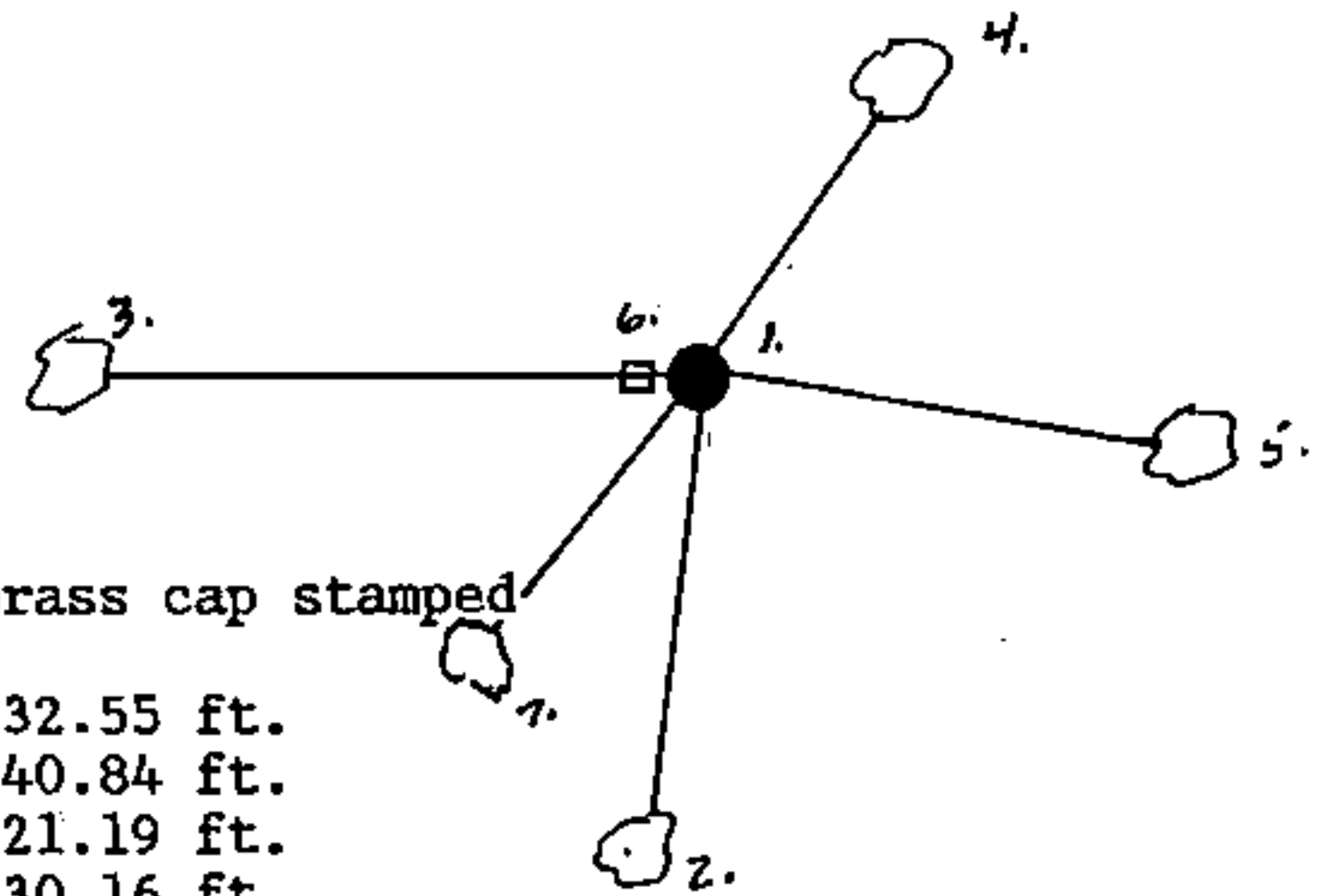
(2) a found perpetuated location.

(g&h) Was the corner reestablished through lost corner proportionate methods? If so, show the method, including the directions and distances to other public land survey corners used as evidence or used for proportioning in determining the corner location?


No.

SECTION CORNER

S12	S7
S13	S18



1. 2" dia. iron post with brass cap stamped to identify the corner.
2. Tamarack 3" S07°W 32.55 ft.
3. Tamarack 4" West 40.84 ft.
4. Tamarack 4" N34°E 21.19 ft.
5. Tamarack 5" S80°E 30.16 ft.
6. Steel sign post West 1.0 ft.
7. Tamarack 6" S39°W 22.29 ft.



(i) I, John Schulke (RLS-1665)
 (type or print name) certify that the corner location shown on this record was determined by me or under my direction and control and that this U.S. Public Land Survey Monument Record is correct and complete to the best of my knowledge and belief.

John C. Schulke Signature Nov 6th, 1989 Date

Survey requested by, Doris Stange District Ranger 1989 Date