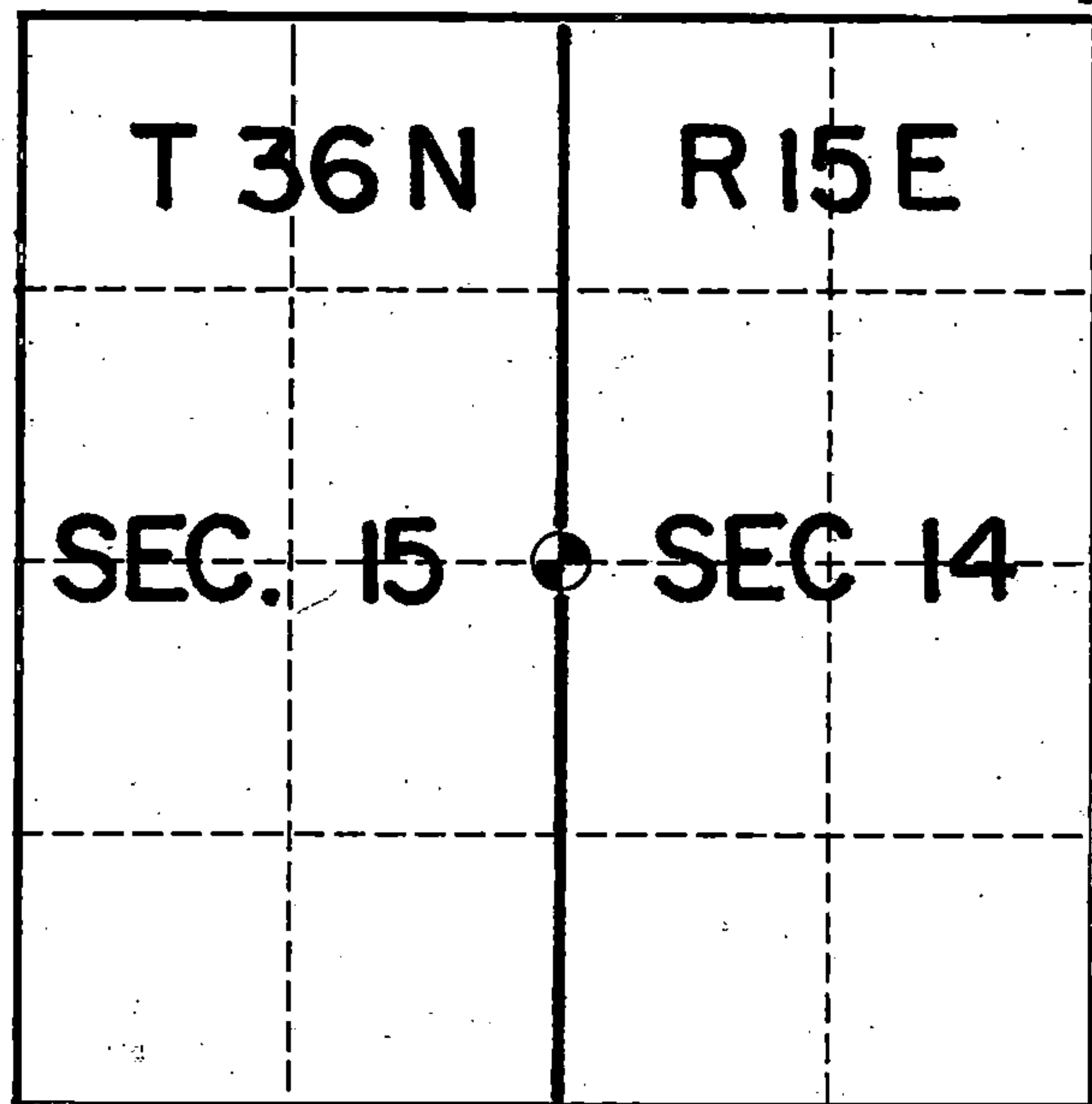


# U. S. PUBLIC LAND SURVEY MONUMENT RECORD

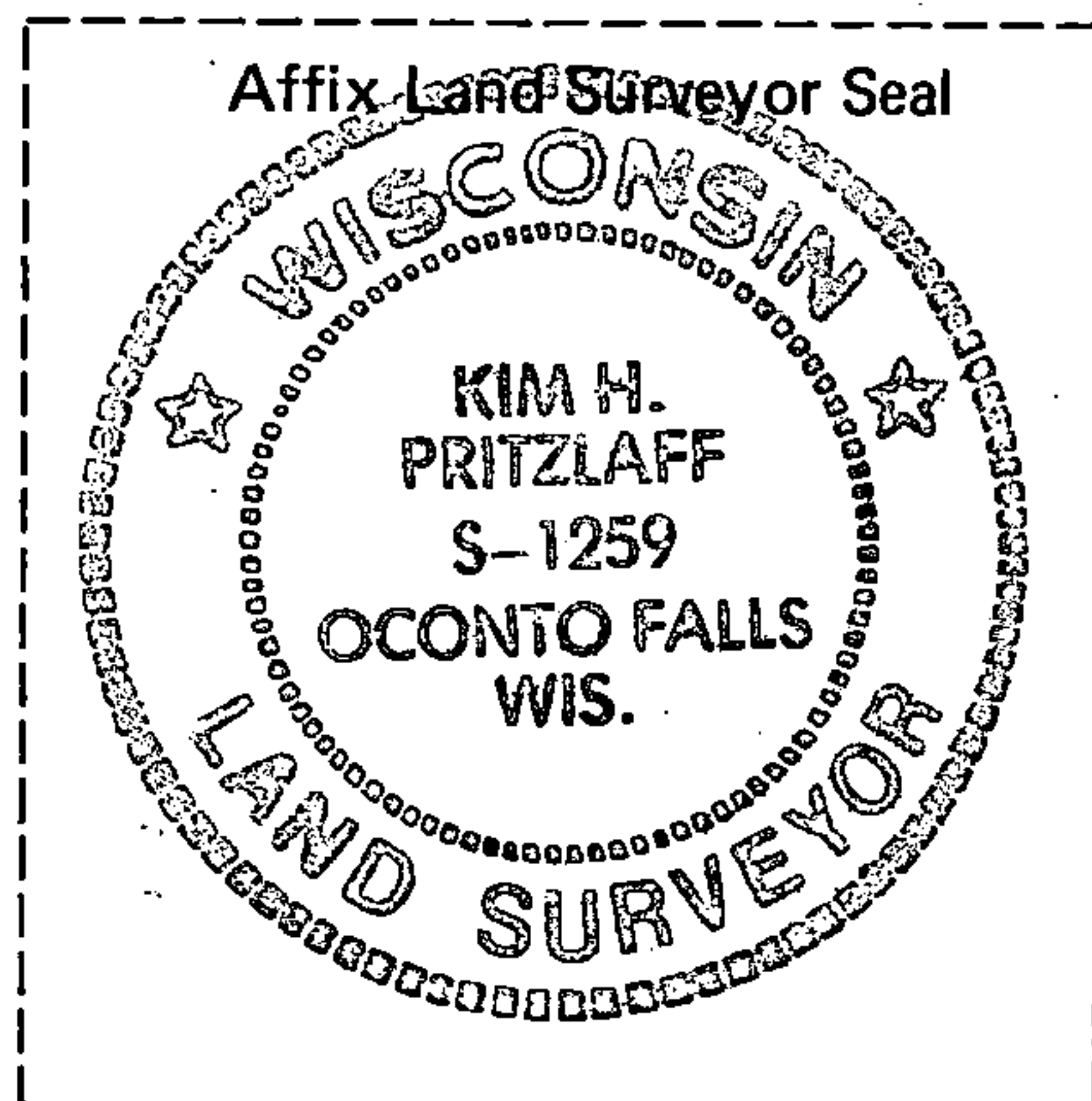
INDEX NO. L-17 <sup>OR 16</sup>

Quarter \_\_\_\_\_ Corner to Section 14 15 T 36 N, R 15 E  
(Section/Quarter)

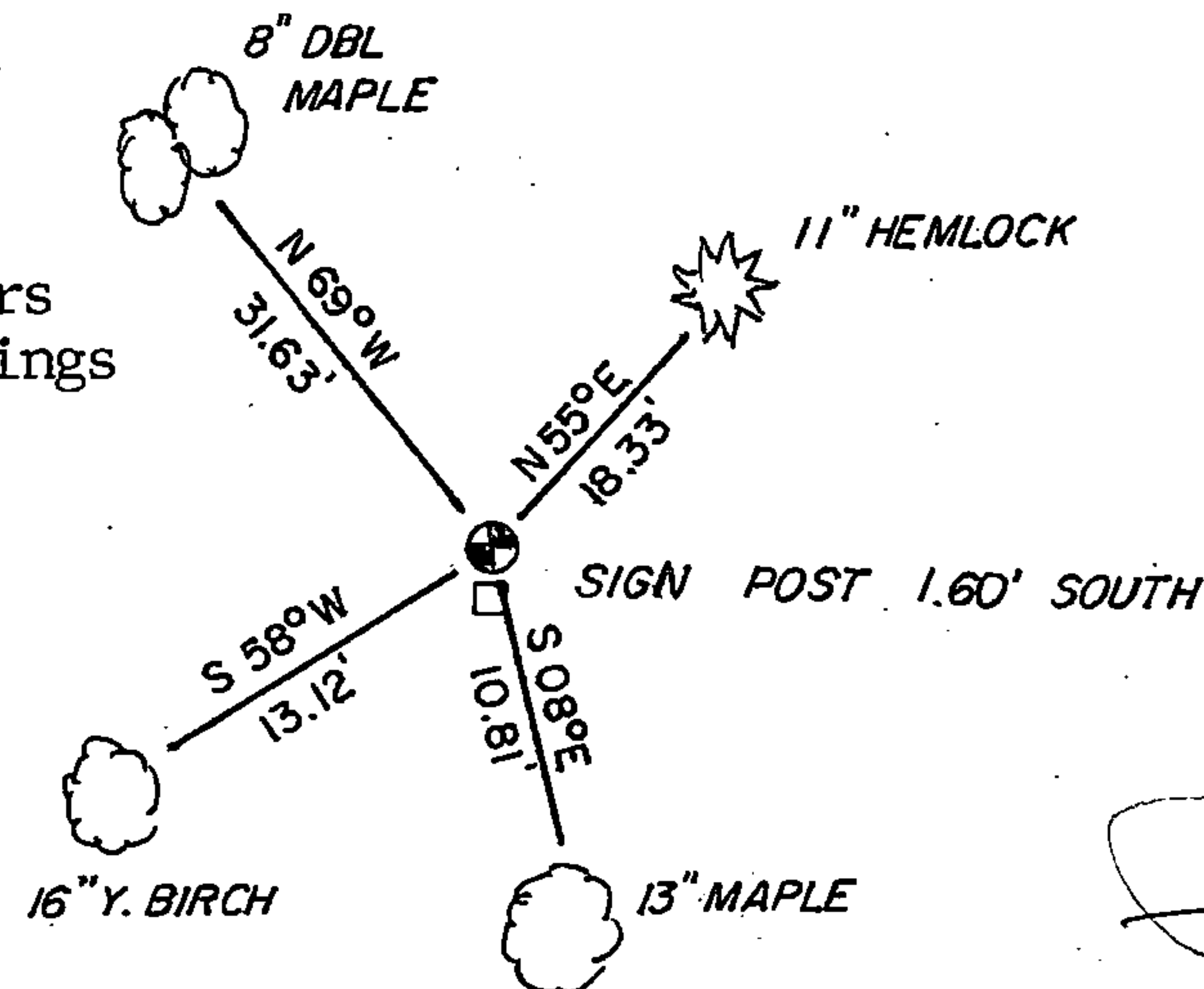


Show distances and bearings if set by proportional measurement.

○ = Corner monument restored.



Set a 2½" x 36" aluminum post with corner stamped on the cap. Distances are to nails driven into the tree centers that were blazed and scribed "BT". Bearings are magnetic.



History of original corner establishment, record evidence, monument evidence, occupational evidence, testimonial evidence or any other material evidence, and what you found and how the monument was set.

In 1859, James McBride, contract surveyor, set a wood post at this corner position and scribed the following bearing trees:  
Sugar 12" S 50°E 31 links  
Birch 18" N 85°W 27 links

In 1914, J Melendy resurveyed Section 15 and after locating the original BTs, he set a wood post with the following new BTs:  
Birch 10" N 65½°E 24½ links  
Birch 6" S 56°E 15 2/3 links

In 1935, CCC Cruiser Engblom located a wood post at this corner location and one of Melendy's Birch trees N 66°E 23 links. Connor Company notes kept up this corner and noted an iron pipe at the corner location. Engblom set a metal tag on a 4" Maple S 09°E for 17 links.

I found this corner following a blazed line from the north monumented with a 2" iron pipe in a rock mound from which a 13" Maple was found S 8°E for 10.81 ft. The iron pipe was thus accepted and I monumented same. In the plan view drawing below, provide reference ties to at least 4 witness monuments, or, if the location is within a municipality, to at least 2 witness monuments. (Witness monuments shall be made of concrete, natural stone, iron or other equally durable material, except wood other than bearing trees.) Also, show any material discrepancies between the corner restored or re-established and the location of any other previous corner location or occupation.

REGISTER'S OFFICE  
Forest County, Wis.  
Received for record this 30 day  
of JANUARY A.D., 19 92 at  
9:30 o'clock A.M. and recorded  
in Vol. CORNER RESTORATIONS  
page L-17  
*Paul P. Schaeffer*  
Register of Deeds

I, Kim H Pritzlaff, Contractor for USFS  
(Type or print name) certify that the corner location shown on this record was determined by me or under my direction and control and that this U.S. Public Land Survey Monument Record is correct and complete to the best of my knowledge and belief.

*Kim H. Pritzlaff* Signature 11/30/91 Date

DOCUMENT NUMBER

143539

H3015152000