

CERTIFIED LAND CORNER RESTORATION

Index No. **C 21**

State of Wisconsin }
County of Forest } ss.


I, Philip T. Hansen, do hereby certify that on the 16th day of December, 19 75, I found evidence of the Quarter corner of Sections 1 and 2 Township 36, North, Range 15 East, Fourth Principal Meridian, as described hereon; and that from this evidence I established a new monument and accessories as described hereon to perpetuate the original location of this corner.

Resident witnesses:

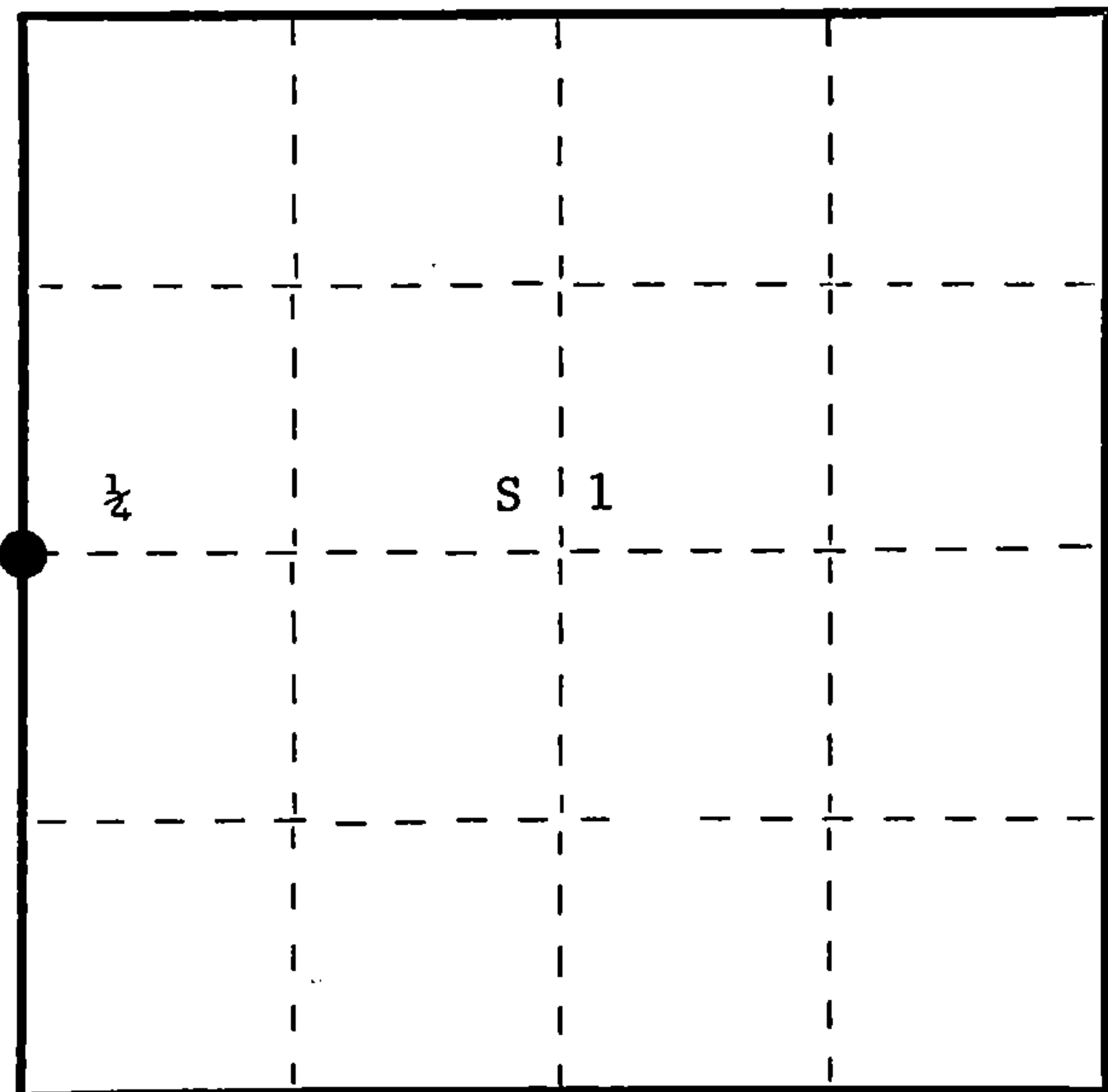
Glen Barker

Jim Claflin

Tom Jewell



T36N R15E



○ = Corner monument restored.

History of original corner establishment: Original corner established by James McBride, Deputy Surveyor, in 1859, from which elm 6" bears S47°E 23 links, and elm 8" bears N49°W 20 links. Ray Leigh, Consolidated Forester, recovered this corner in 1949, while cruising and mapping. No record of any previous surveys subsequent to the original. This corner was still intact in 1959 during a new cruise and mapping program.

Description of corner evidence found: Recovered large rock cairn with old hardwood stake in its center. No evidence of the original BT's or stake. Stanley Novack, retired forester, USFS, informed us that this point had been recognized as the 1/4 corner, substantiated by an old USFS location tag on 18" elm, marked S70°E 15 ft. Bearing check but distance is one link too short..

Description of monument and accessories I established to perpetuate the original location of this corner. Removed the rock cairn from around stake. The hole under cairn appeared to be much larger than hardwood post. Replaced it with 2 1/2" Berntsen A-1 Federal Monument, aluminum, with magnet installed in cap and base. Pipe projects 18" above ground level. Cap stamped -

Replaced rock cairn around base.

NBT's - Elm 16" N52°E 58.4 links, scribed 1/2 BT.
Sugar 6" N33°W 67.5 links, scribed 1/2 BT.

Pipe and BT's painted blue.

Dated at Argonne, Wis., this 22nd day of December, 19 75

Signature Philip T. Hansen Title Registered Land Surveyor Registration No. S-498
(County Surveyor, Registered Land Surveyor, or other duly authorized official)

Office of Register of Deeds, County of Forest, I hereby certify that the within instrument was filed in this office for record on the 5th day of January, 19 76 at 2:45 o'clock E. M.

EUGENE STATEZNY
(Register of Deeds)

DOCUMENT NUMBER ---- **108491**

By Eileen Schmidt Deputy

FORM 985 H. C. MILLER CO., MILWAUKEE

43615022000

CERTIFIED LAND CORNER RESTORATION

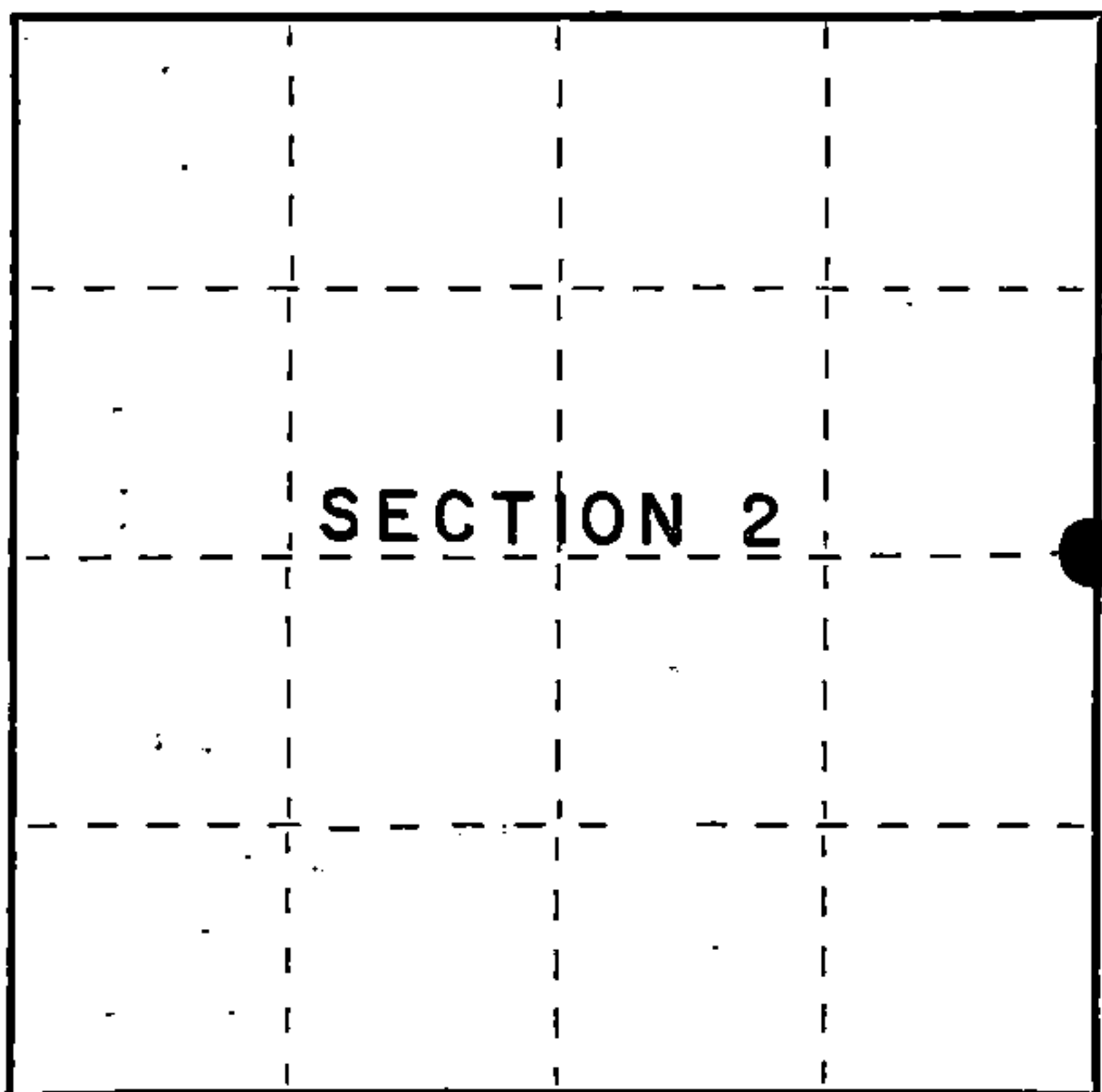
Index No. C-21

State of Wisconsin }
County of Forest } ss.

I Gary L. Pisoni, do hereby certify that on the 10th day of May, 1994, I found evidence of the East Quarter corner of Section 2 Township 36 15 East, North, Range Fourth Principal Meridian, as described hereon; and that from this evidence I established a new monument and accessories as described hereon to perpetuate the original location of this corner.

Resident witnesses:

.....
.....
.....



● = Corner monument restored.

History of original corner establishment:

Original Government Survey in 1859 by James McBride, Deputy Surveyor, from which the following bear: Elm 6" S 47° E 23 lks; Elm 8" N 49° W 20 lks.

In 1949, Ray Leigh, Consolidated Forester recovered the corner position. In 1975, Philip Hansen, RLS, recovered a large rock cairn with old hardwood stake in its center. No evidence of original BTs. Hardwood stake has been recognized as the Quarter corner position and replaced hardwood stake with a 2½" dia. Bernsten A-1 Federal Monument with an aluminum cap and scribed the following BTs: Elm 16" N 52° E 58.4 lks
Sugar 6" N 33° W 67.5 lks

Description of corner evidence found:

Found monument as described above and the following bearing trees:
Sugar Maple 9" N 34° W 44.55 feet

Description of monument and accessories I established to perpetuate the original location of this corner.

Blazed and scribed the following new bearing trees (measurements are taken to a nail in side of tree):

Sugar Maple	13"	N 76° E	70.05 feet
Sugar Maple	9"	S 28° E	72.23 feet
Sugar Maple	8"	S 38° W	60.54 feet
Steel sign post		N 85° W	0.90 feet

Dated at Iron River, MI, this 8th day of April, 1995

Signature Gary L. Pisoni Title Land Surveyor Registration No. S-1634
(County Surveyor, Registered Land Surveyor, or other duly authorized official)

Office of Register of Deeds, County of Forest, I hereby certify that the within instrument was filed in this office for record on the 20th day of March, 1997 at 1:30 o'clock P M.

(Register of Deeds)

By Paul Tomlinson Deputy

FORM NO. 985-A



Stock No. 26273

158A08

43615022000

