

CERTIFIED LAND CORNER RESTORATION

State of Wisconsin

County of Forest

ss.

I, Jean F. Resvick, do hereby certify that on the 16th day of October, 1973, I found evidence of the West quarter corner of Section 23 Township 36 north, Range 14 east, Fourth Principal Meridian, as described hereon; and that from this evidence I established a new monument and accessories as described hereon to perpetuate the original location of this corner:

Description of original monument and accessories and subsequent restorations:

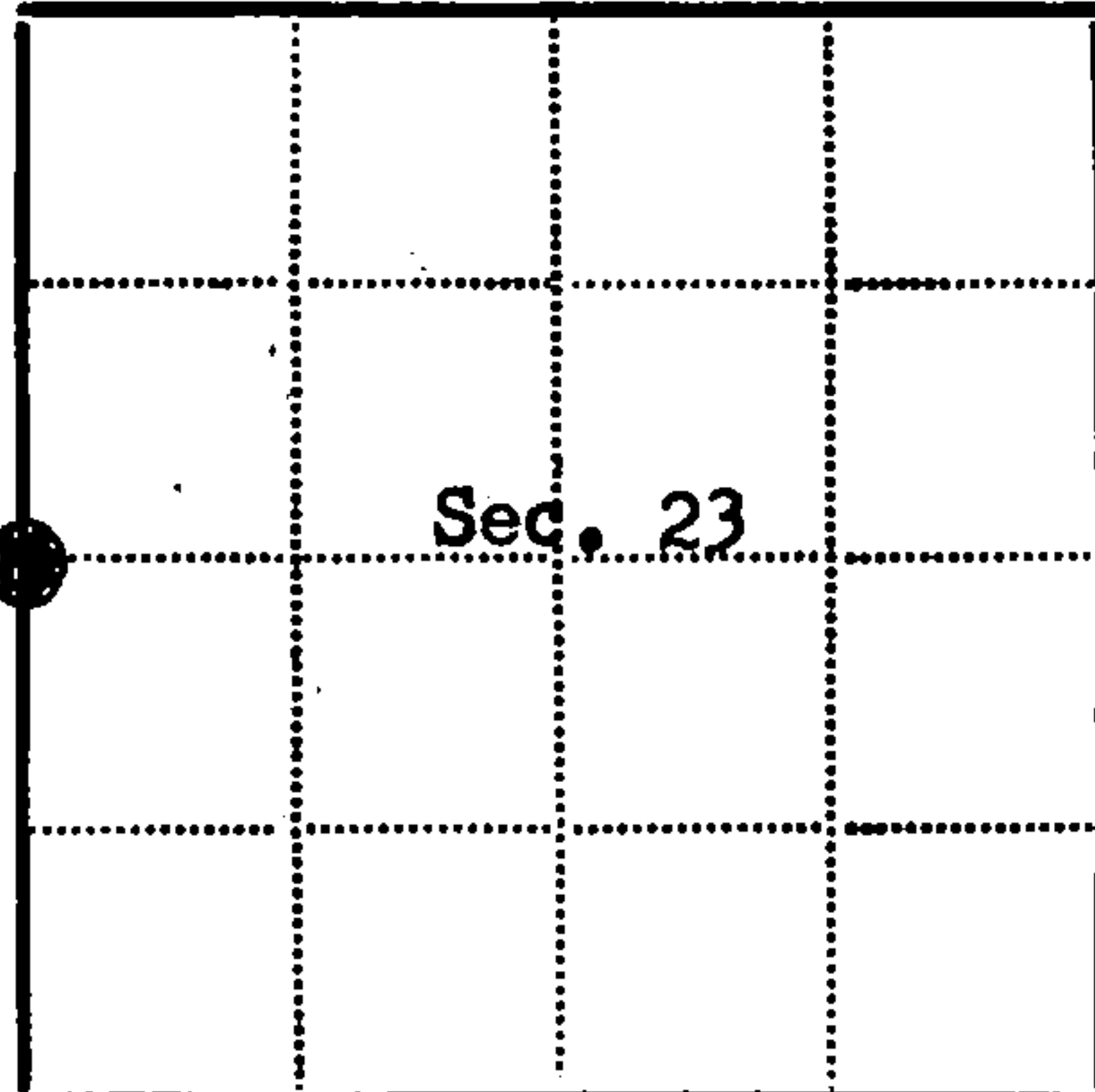

Surveyed by James McBride, July 1859
North between sections 22 and 23. 40.00 chains set 1/4 section post.
Hemlock, 12 inches, N27°W, 15 lks.
Hemlock, 12 inches, N61°E, 9 lks.

Description of corner evidence found:

Charred wood post, scribed, in a mound of rock.
From post; Hemlock stump remains, bear N27°W, 15 lks.
Hemlock stump remains, bear N61°E, 9 lks.

Description of monument and accessories I established to perpetuate the location of this corner:

I replaced the post point in the mound of rock with a 2 inch inside diameter, galvanized steel pipe, 3 feet long, filled with concrete, with a brass cap stamped: T36N R14E, 1/4 S22, S23, 1974, S802. From which the following bear:
White Birch 5 inches, S28°E, 12.88 feet
White Birch, 6 inches, N60°W, 8.78 feet
Steel sign post, East 0.50 feet



Legend: Circle with dot = Corner monument restored; Square =

Resident witnesses

Dated at Rhinelander Wisconsin, this 28 day of Feb. 1974.

Signature: Jean F. Resvick Title: Land Surveyor
(County Surveyor, Registered Land Surveyor, or other duly authorized official)

Surveyors Registration No. S-802 DOCUMENT Number 105096

Office of Register of Deeds County of Forest

I hereby certify that the within instrument was filed in this office for record on the 5th day of April 1974, and was filed in Book No. Page No. of County Records.

Signature: Eugene [Signature] Title: Register of Deeds

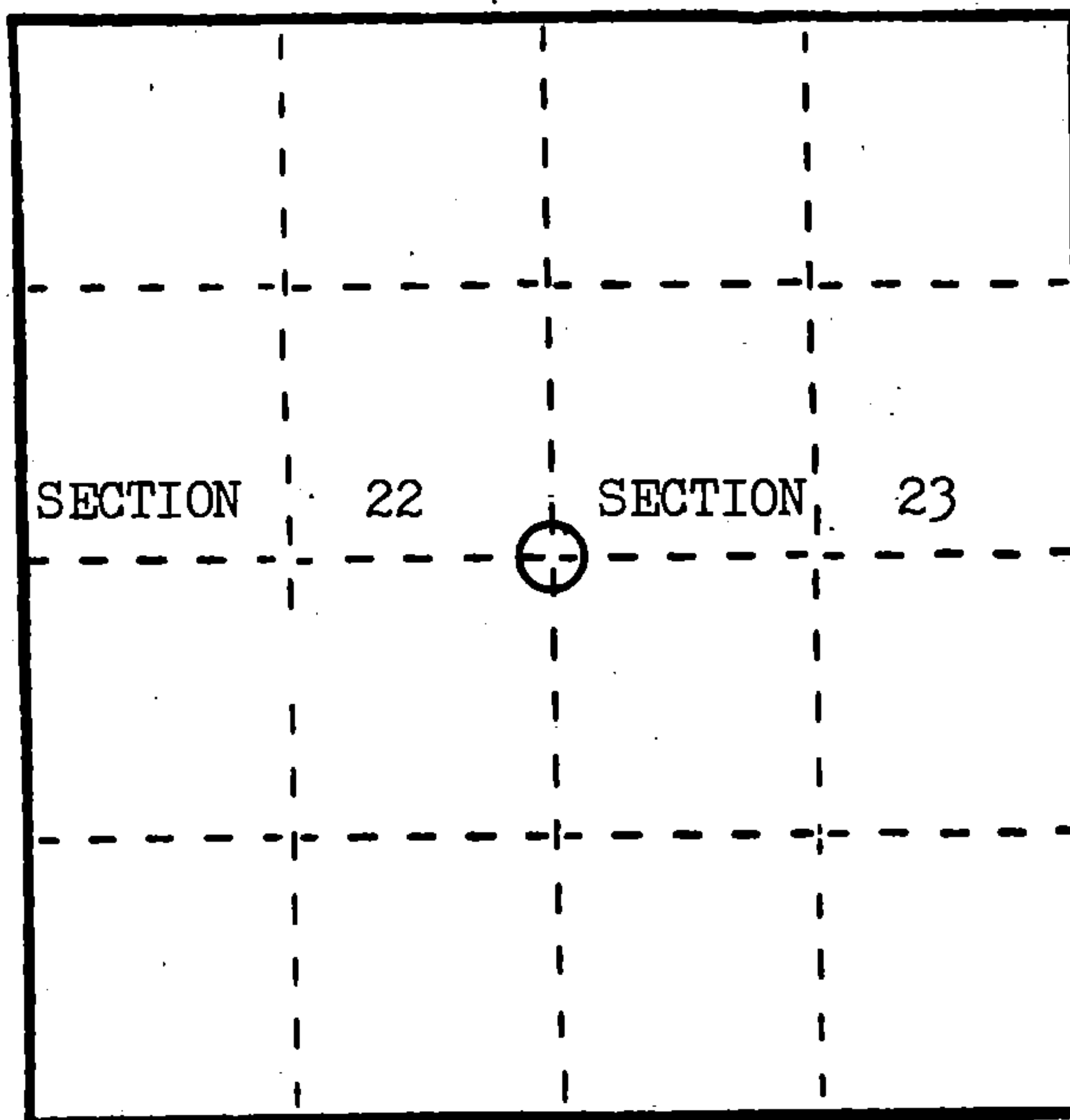
Township 36 North, Range 14 East, Section 23, Index No. P-17, Page No.

U. S. PUBLIC LAND SURVEY MONUMENT RECORD

INSTRUCTIONS : This record shall show the location of the corner and shall include all of the following nine elements (a through i).

- (a) Identify the corner by reference to the U.S. public land survey system.
- = Corner monument restored.

1/4 Corner to Sections 22 and 23,
T.36 N., R.14 E. of the 4th Principal
Meridian, Wisconsin.



REGISTER'S OFFICE
Forest County, Wis.
Received for record this 22nd day
of Sept. A.D., 1986 at
10:30 o'clock A.M. and recorded
in Vol. CORNER RESTORATIONS
Page P-17
Paul Archebrenner
Register of Deeds

- (b) Describe any record evidence, monument evidence, occupational evidence, testimonial evidence or any other material evidence you considered, and whether the monument was found or placed.

In 1859 James Mc Bride set a wood post and marked B.T.s as follows;
Hemlock 12" N.27 W. 15 lks., Hemlock 12" N.61 E. 9 lks.

In 1973 Jean Reavick found an ancient wood stake in mound of stone; replaced stake with 2" iron pipe with cap and marked B.T. as follows; W.Birch 5" S.28 E. 12.88', W.Birch 6" N.60 W. 8.78'; he also found remains of both B.T.s.

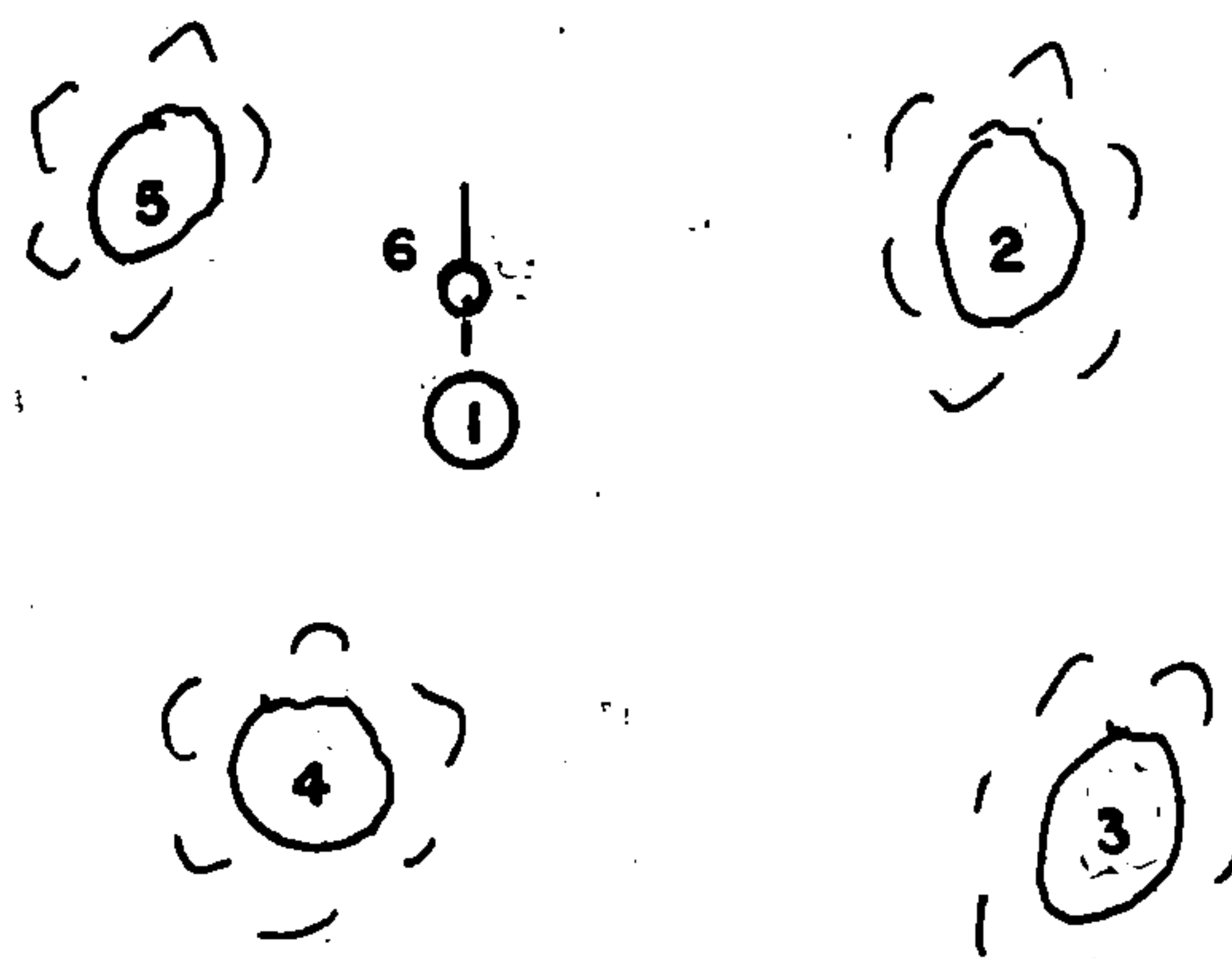
In 1986 I found corner marked by a 2" iron pipe with cap in mound of stone; found a very old 3" sq. wood stake lying by pipe; found existing B.T.s as follow; W.Birch 7" S.30 E. 12.8', W.Birch 7" N.61 W. 8.8'; I accept this position as correct; referenced as shown below.

- (c) In the plan view drawing below, provide reference ties to at least 4 witness monuments, or, if the location is within a municipality, to at least 2 witness monuments. (Witness monuments shall be made of concrete, natural stone, iron or other equally durable material.) Describe witness monuments.

- (d) Show a plan view drawing depicting the relevant monuments and reference ties which is sufficient in detail to enable accurate relocation of the corner monument if the corner monument is disturbed. Indicate north.



1. 1/4 Corner
2. B.T. W.Birch 7" N.81 E. 19.9'
3. B.T. W.Birch 7" S.70 E. 29.1'
4. B.T. W.Birch 10" S.32 W. 14.5'
5. B.T. W.Birch 8" N.50 W. 12.2'
6. Steel Sign Post NORTH 1.2'



- (e) Describe any material discrepancy between the location of the corner as restored or reestablished and the location of that corner as previously restored or reestablished by distance and direction. Show the discrepancy on the plan view drawing under (d), above. Show the distances between the corner as previously restored or reestablished and (1) the corner as restored or reestablished, and (2) to at least 2 of the witness monuments shown on the drawing in (d), above.

none


- (f) Was the corner restored through acceptance of (1) an obliterated evidence location, or, (2) a found perpetuated location?

found

- (g&h) Was the corner reestablished through lost corner proportionate methods? If so, show the method, including the directions and distances to other public land survey corners used as evidence or used for proportioning in determining the corner location?

no

Affix Land Surveyor Seal



(1) I, James J. Fronsoe, R.L.S.

(type or print name) certify that the corner location shown on this record was determined by me or under my direction and control and that this U.S. Public Land Survey Monument Record is correct and complete to the best of my knowledge and belief.

Signature

James Fronsoe, Sept. 1986

Date