

CERTIFIED LAND CORNER RESTORATION

Index No. **P 5**

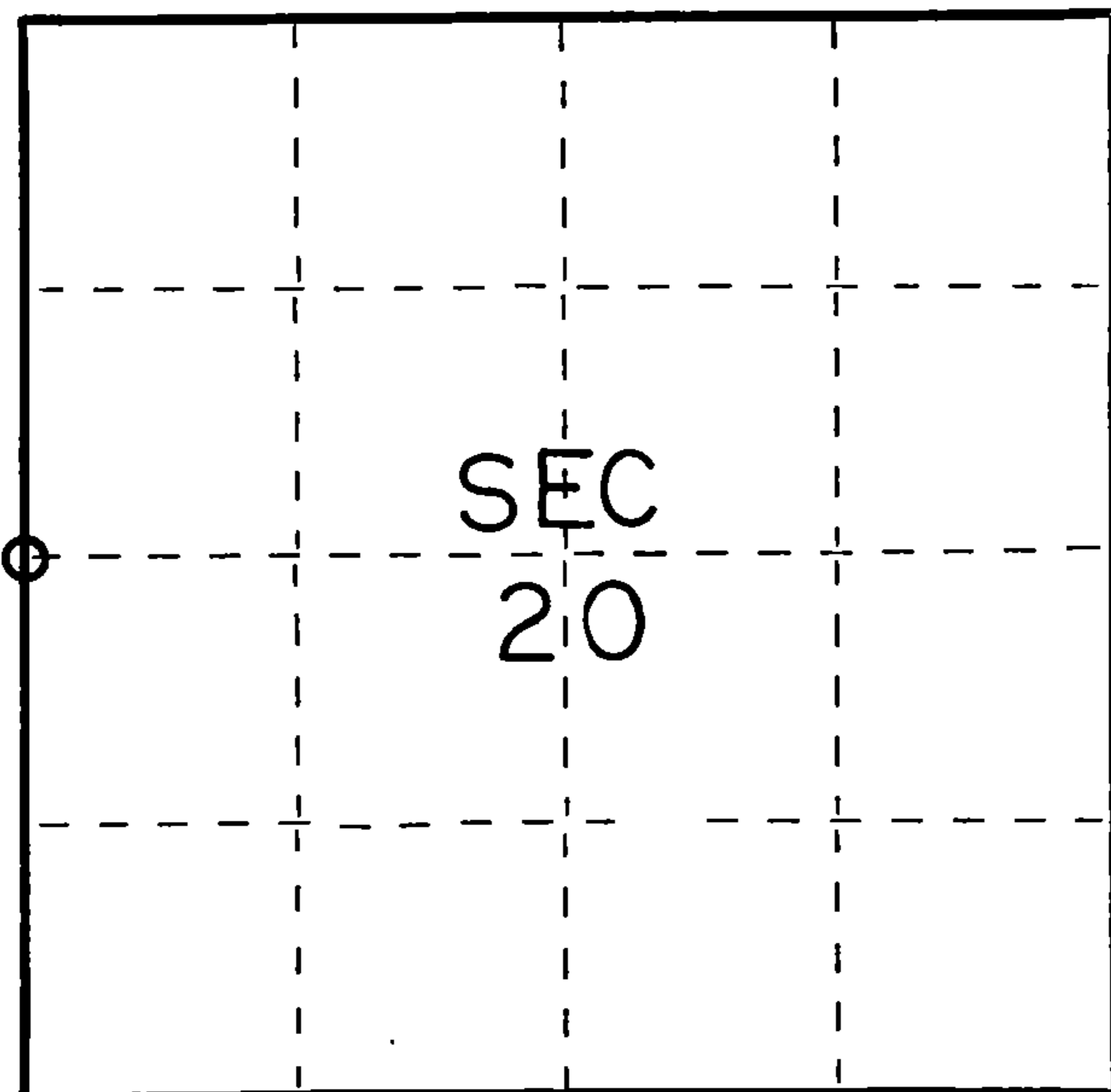
State of Wisconsin }
County of Forest } ss.

I Thomas R. Arnott, do hereby certify that on the 5th day of January, 1976, I found evidence of the 1/4 corner of sections 19 & 20 Township 36, North, Range 13 E, Fourth Principal Meridian, as described hereon; and that from this evidence I established a new monument and accessories as described hereon to perpetuate the original location of this corner.

Resident witnesses:

Herbert Wagoner

FORM 985 H. C. MILLER CO., MILWAUKEE



○ = Corner monument restored.

History of original corner establishment:

Original subdivision by James Nowlin June 2 - June 12, 1865

Tamarac 20 N30E 6 Lks.
Tamarac 15 S80W 20 Lks.

Description of corner evidence found:

1 1/2" iron pipe found set by I.R. Rittermin 1918



Description of monument and accessories I established to perpetuate the original location of this corner.

Replaced iron pipe with 2" steel pipe with brass cap

Ties:

Tamarac 6 S69E 42.62 feet
Tamarac 8 S75W 75.05 feet

Dated at Crandon, Wis., this 9th day of January, 1976.

Signature Thomas Arnott Title Surveyor Registration No. S-887
(County Surveyor, Registered Land Surveyor, or other duly authorized official)

Office of Register of Deeds, County of Forest, I hereby certify that the within instrument was filed in this office for record on the 9th day of January, 1976 at 11 o'clock A. M.

Eugene Stetson Document Number **108537**
(Register of Deeds)

By.....Deputy

43013197.000

CERTIFIED LAND CORNER RESTORATION

Index No. P-5

State of Wisconsin }
 County of Forest } ss.

I, Kim H. Pritzlaff, do hereby certify that on the 17th day of February, 1988, I found evidence of the Quarter corner of Sections 19 & 20 Township 36, North, Range 13, Fourth Principal Meridian, as described hereon; and that from this evidence I established a new monument and accessories as described hereon to perpetuate the original location of this corner.

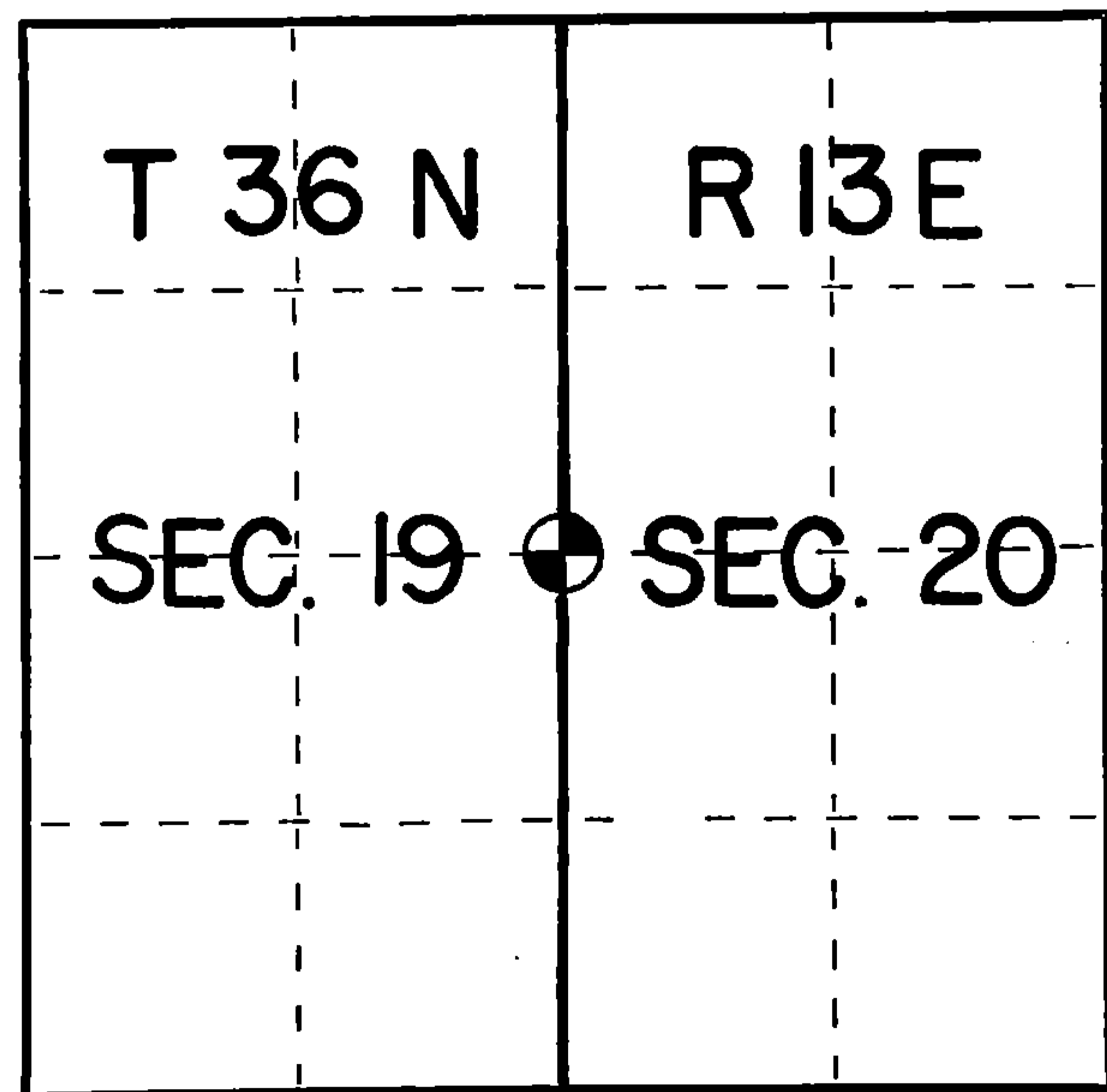
Resident witnesses:

Marke E. Teuteberg, RLS

Harry Smith

DOCUMENT NUMBER
134724

FORM 985 H. C. MILLER CO., MILWAUKEE



○ = Corner monument restored.

History of original corner establishment:

In 1865 James Nowlin, contract surveyor with the government, set this corner using a wood post and the following bearing trees:

- Tamarack 20" N30E 6 links
- Tamarack 15" S80W 20 links


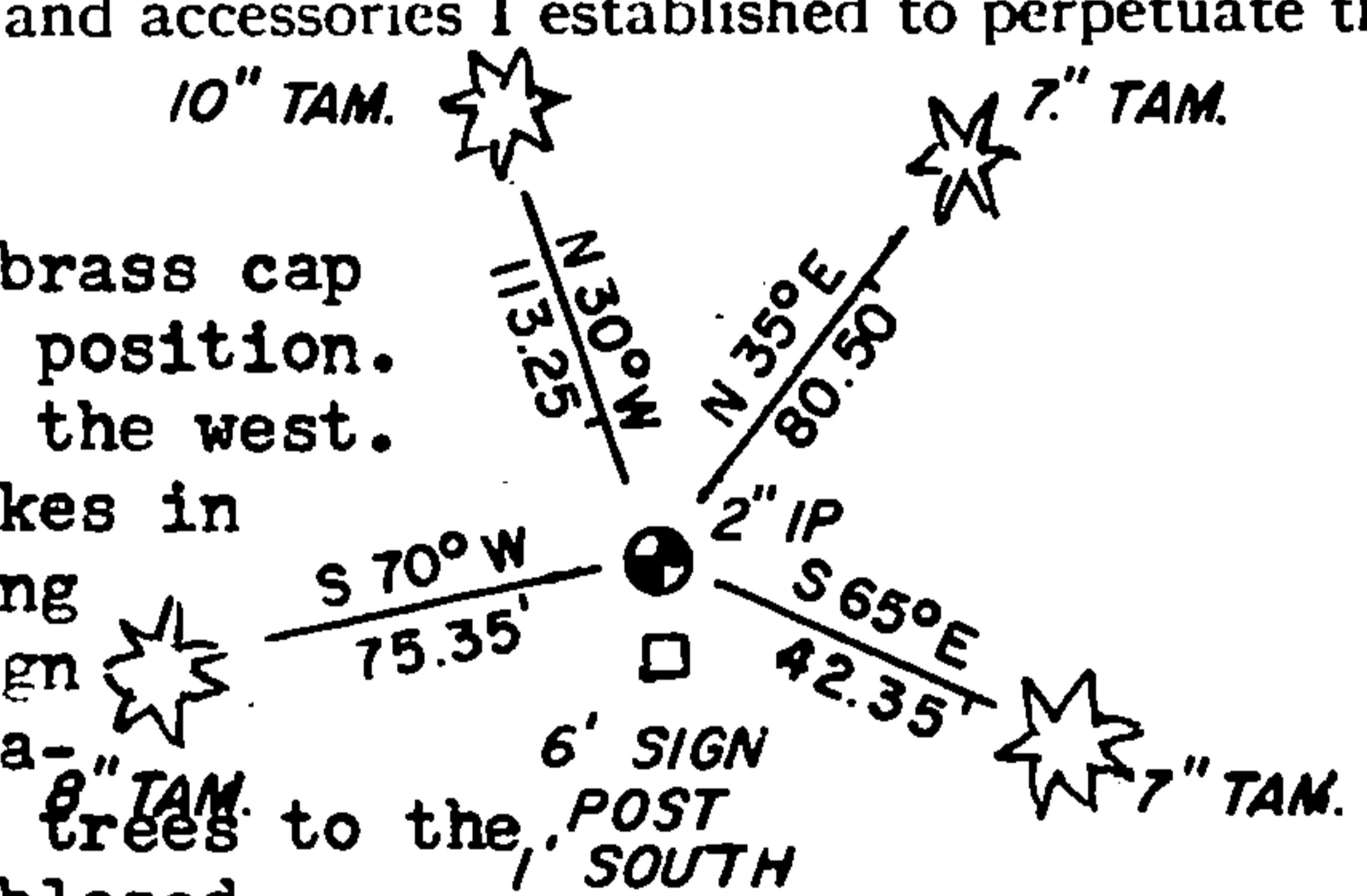
In 1918 I.R. Ritter resurveyed Section 19 and restored this corner using a 2" iron pipe and two 2 1/2" iron pipe as accessories set east and west from the corner 33 feet distant.

Description of corner evidence found:

During a survey in the northeast quarter of Section 19 I located a 2" diameter iron pipe with brass cap set at this corner location. Under the ice about 20" I recovered another 2" iron pipe next to the brass capped pipe and some reinforcing rods. Also recovered was a 2 1/2" iron pipe to the east a distance of 33 feet and two Tamarack trees blazed and facing the corner I accepted this evidence as the corner perpetuation and re-tied the corner in as shown.

Description of monument and accessories I established to perpetuate the original location of this corner:

The 2" iron pipe with brass cap was kept as the corner position. The pipe was tilted to the west. I set four 8 penny spikes in the trees as shown along with a 6 foot steel sign post at the corner location. The two tamarack trees to the south were previously blazed



43013192000

Dated at Oconto Falls Wis., this 19th day of February, 1988

Signature Kim H. Pritzlaff Title Registered Land Surveyor Registration No. 1259
 (County Surveyor, Registered Land Surveyor, or other duly authorized official)

Office of Register of Deeds, County of Forest I hereby certify that the within instrument was filed in this office for record on the 26th day of February, 1988 at 8:50 o'clock A M.

Paul Archambault
 (Register of Deeds)

By _____ Deputy

(e) Describe any material discrepancy between the location of the corner as restored or reestablished and the location of that corner as previously restored or reestablished by distance and direction. Show the discrepancy on the plan view drawing under (d), above. Show the distances between the corner as previously restored or reestablished and (1) the corner as restored or reestablished, and (2) to at least 2 of the witness monuments shown on the drawing in (d), above.


No discrepancy

(f) Was the corner restored through acceptance of (1) an obliterated evidence location, or, (2) a found perpetuated location?

Found perpetuated location

(g&h) Was the corner reestablished through lost corner proportionate methods? If so, show the method, including the directions and distances to other public land survey corners used as evidence or used for proportioning in determining the corner location?

No



(i) I, Kim H Pritzlaff
(type or print name) certify that the corner location shown on this record was determined by me or under my direction and control and that this U.S. Public Land Survey Monument Record is correct and complete to the best of my knowledge and belief.

Signature

Date

2/19/88